









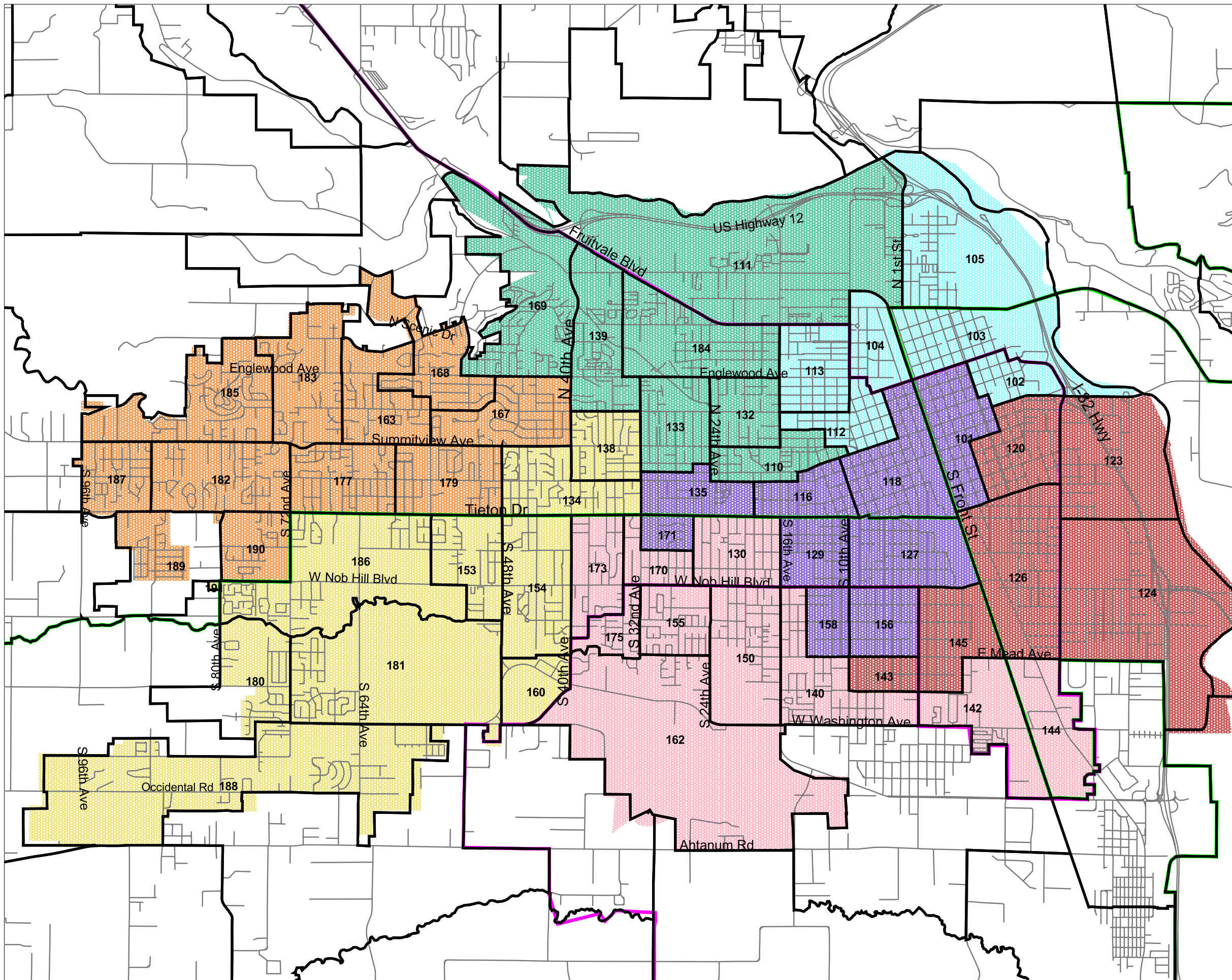


City of Yakima 2015

-  Voting Precincts
-  Legislative Districts
-  Commissioner District Lines
- Yakima Council Districts**
-  District 1
-  District 2
-  District 3
-  District 4
-  District 5
-  District 6
-  District 7



0 1000 2000 3000 4000 5000 6000 7000 8000 Feet

1"= 3700 feet



Yakimap.com

Copyright (C) 2015 Yakima County
This map was derived from several databases. The County cannot accept responsibility for any errors. Therefore, there are no warranties for this product.