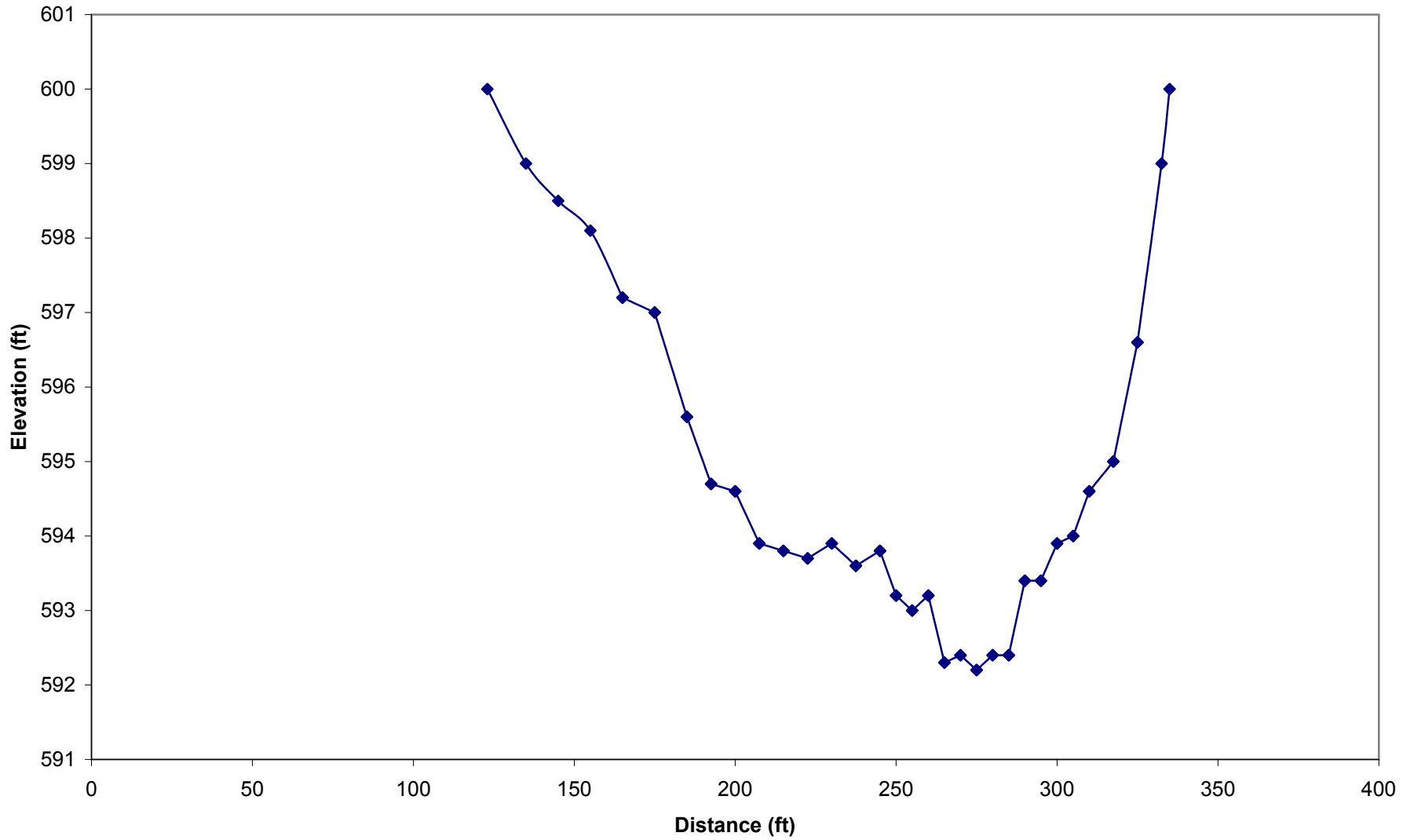
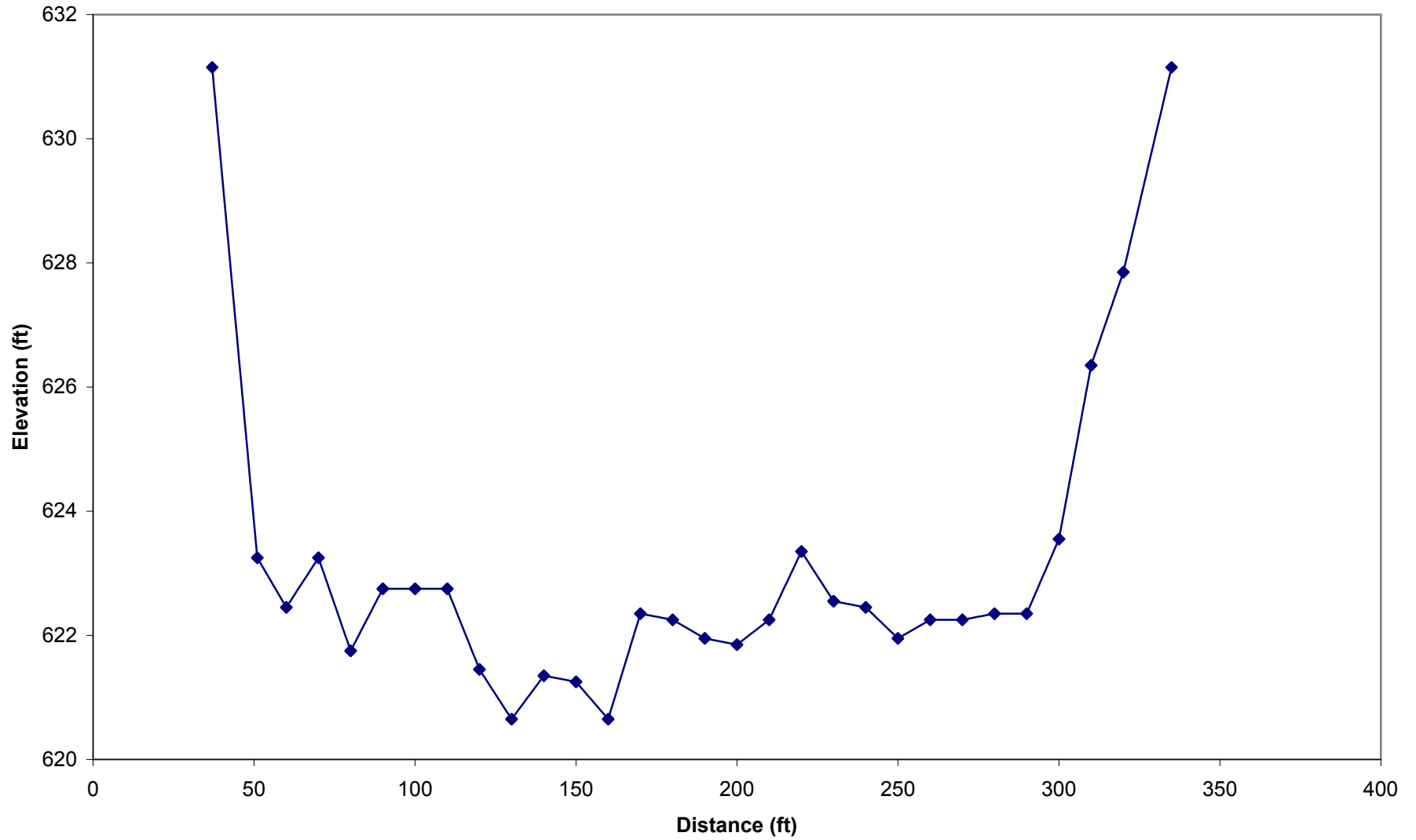


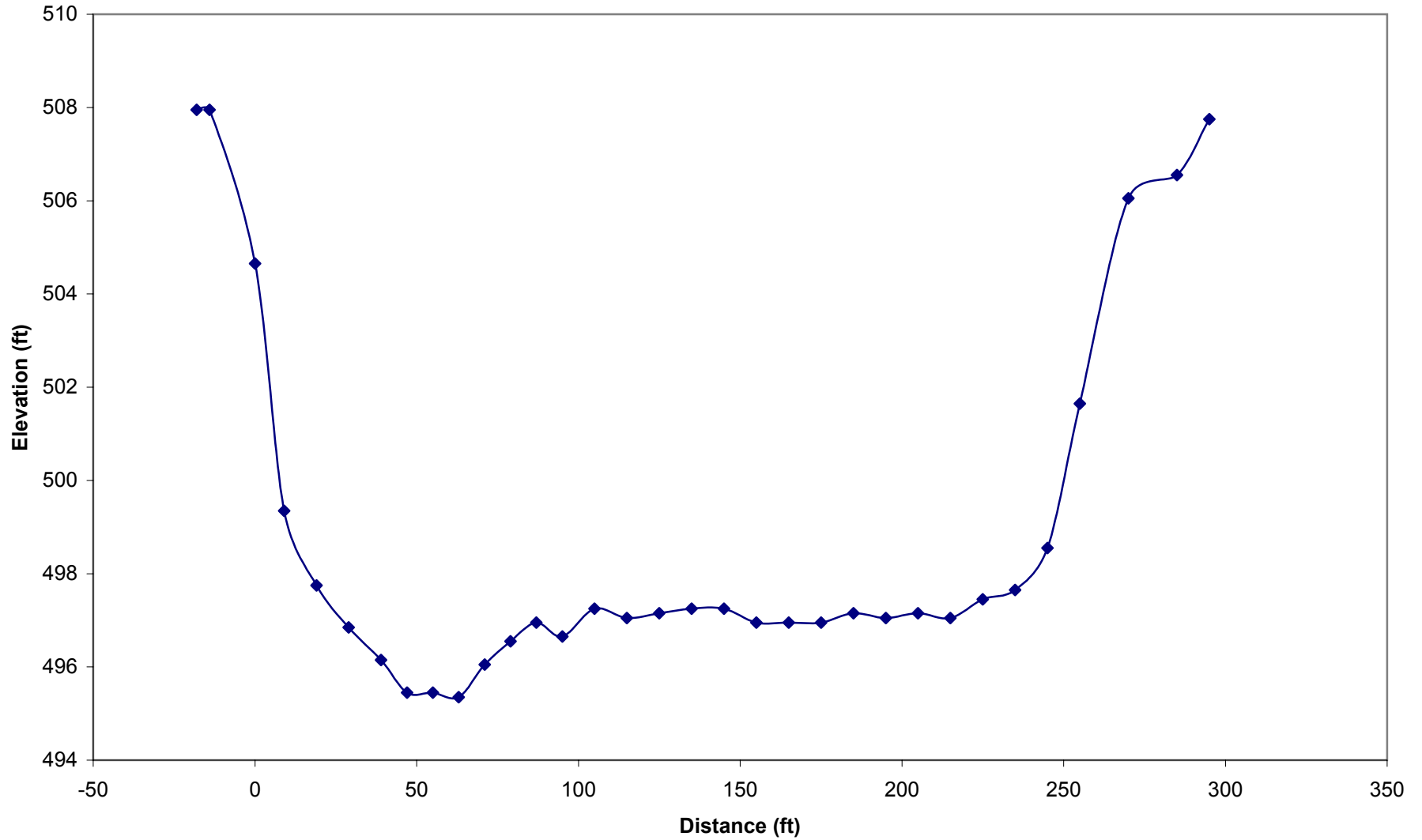
**Streambed Profile for the Yakima River at Prosser, WA  
(BOR Gaging Station YRPW, RM 45)**



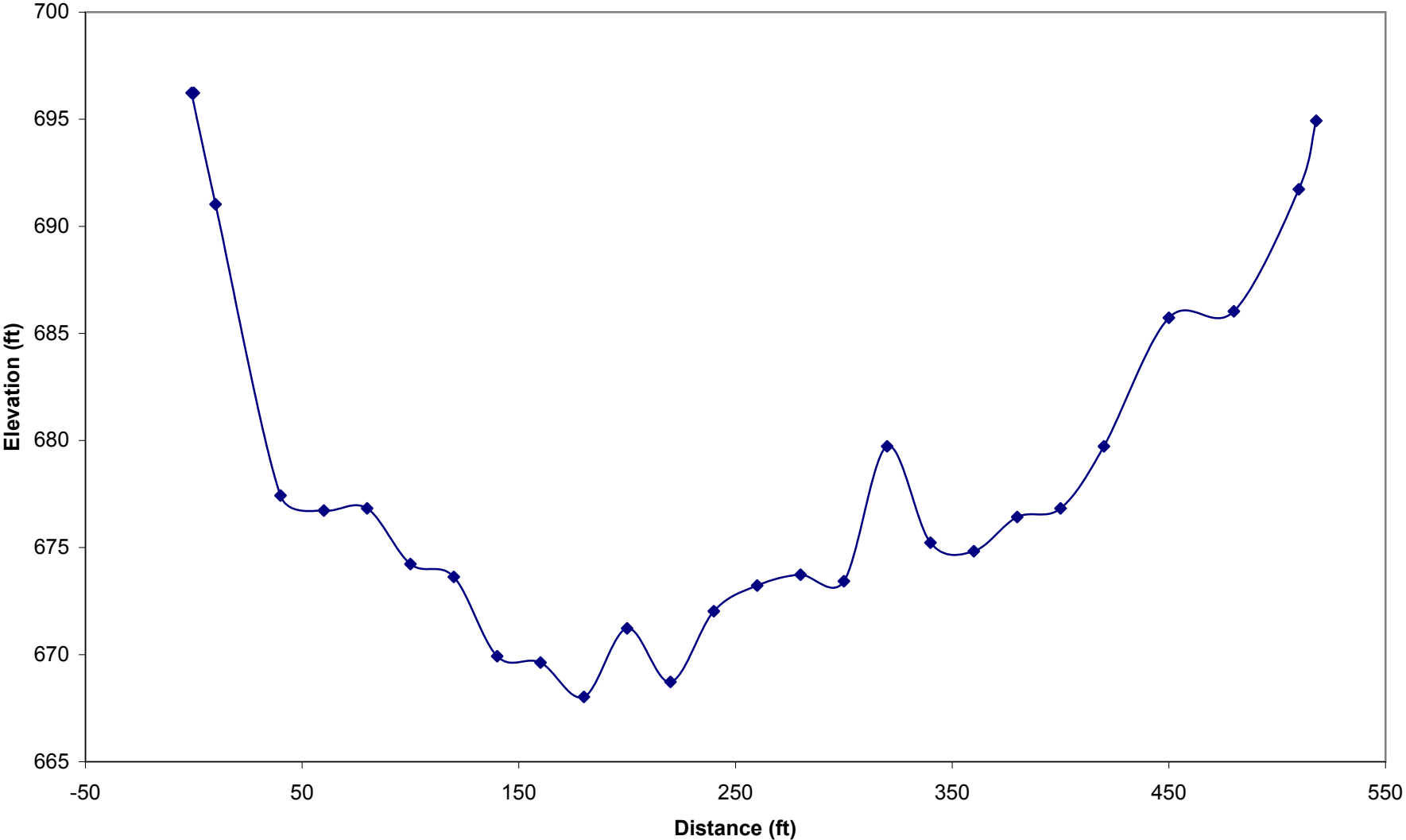
**Streambed Profile for the Yakima River at Grandview, WA  
(BOR Gaging Station YGVW, RM 55)**



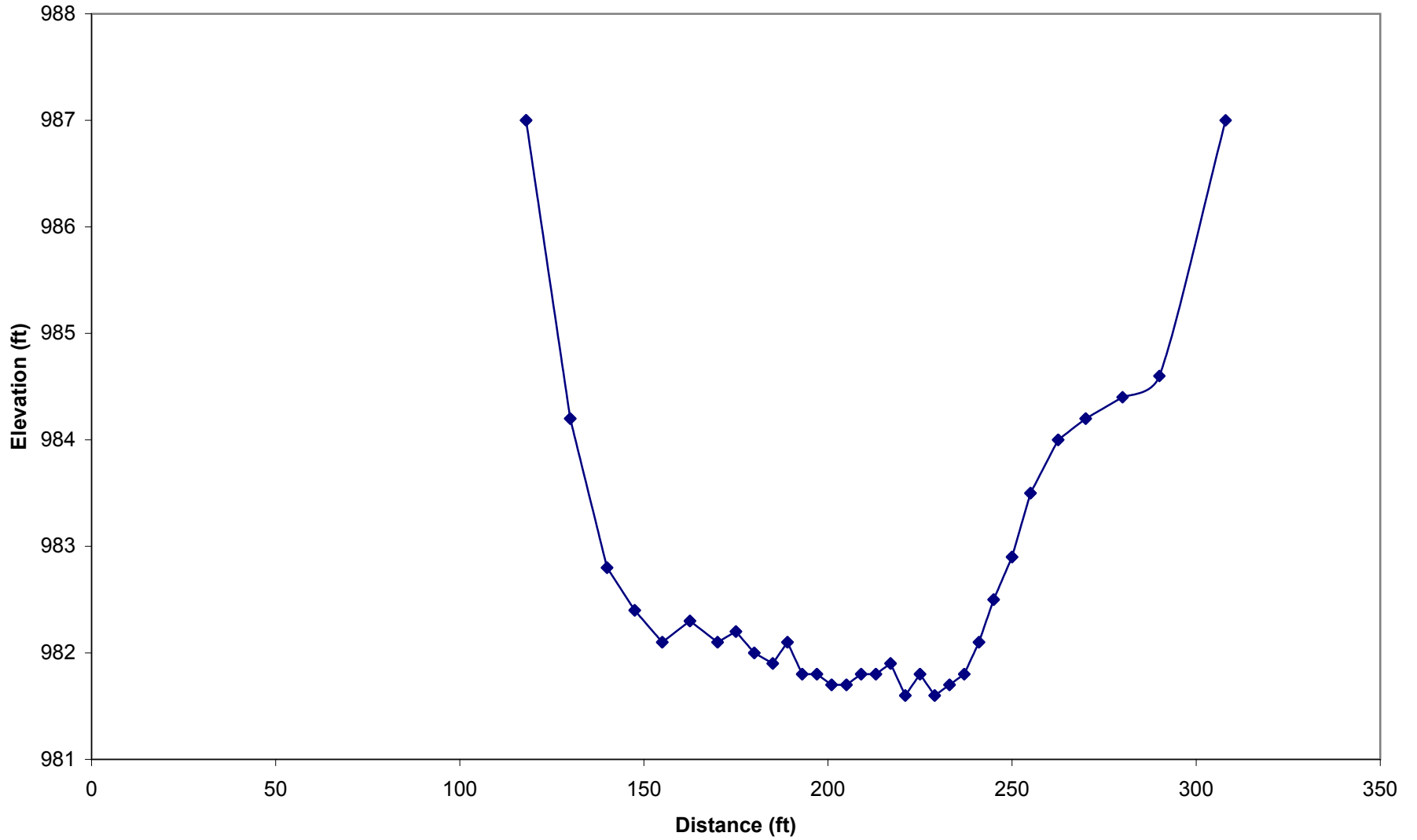
**Streambed Profile for the Yakima River at Kiona, WA  
(USGS Gaging Station 12510500, RM 29.9)**



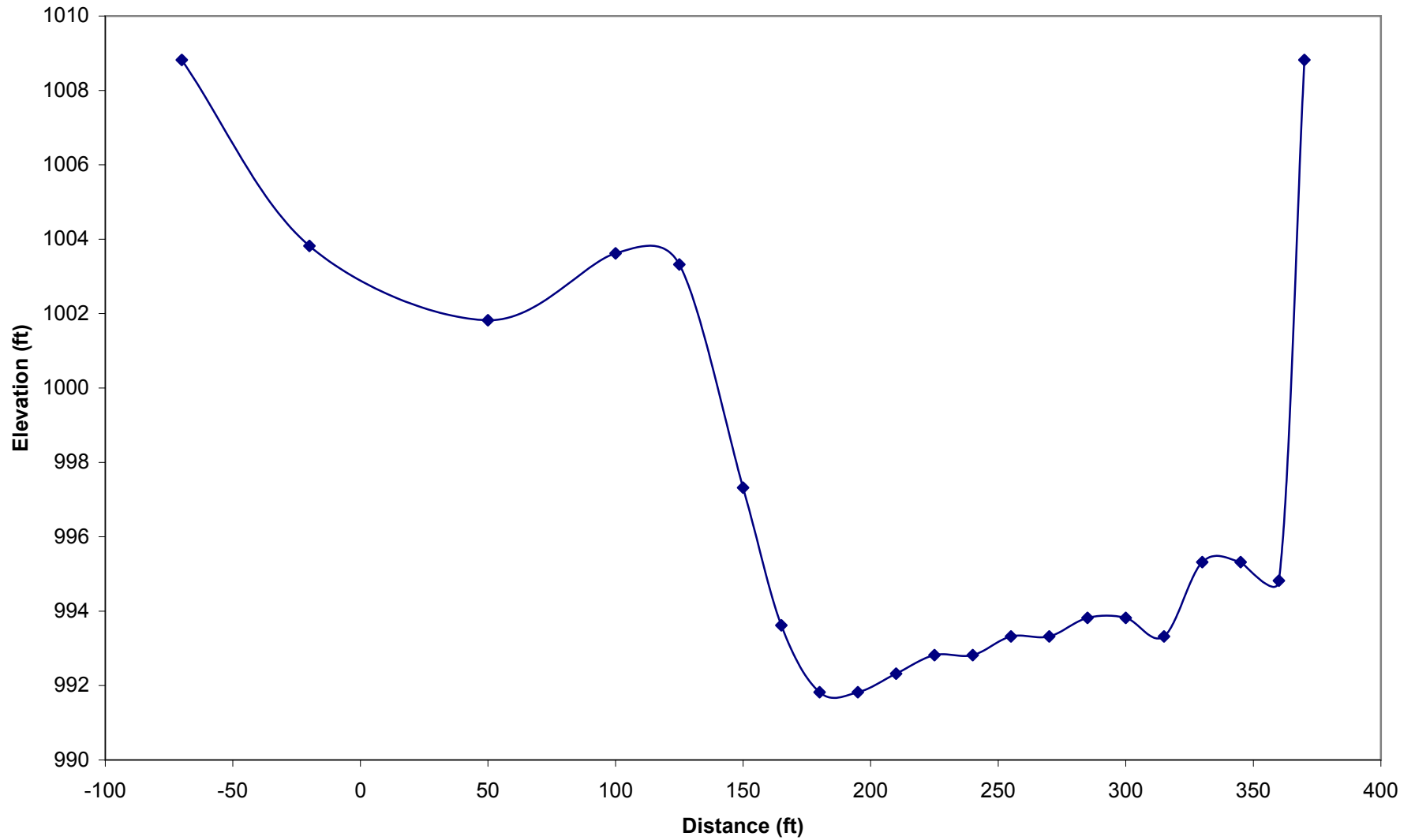
**Streambed Profile for the Yakima River at Mabton, WA  
(USGS Gaging Station 12508990, RM 59)**



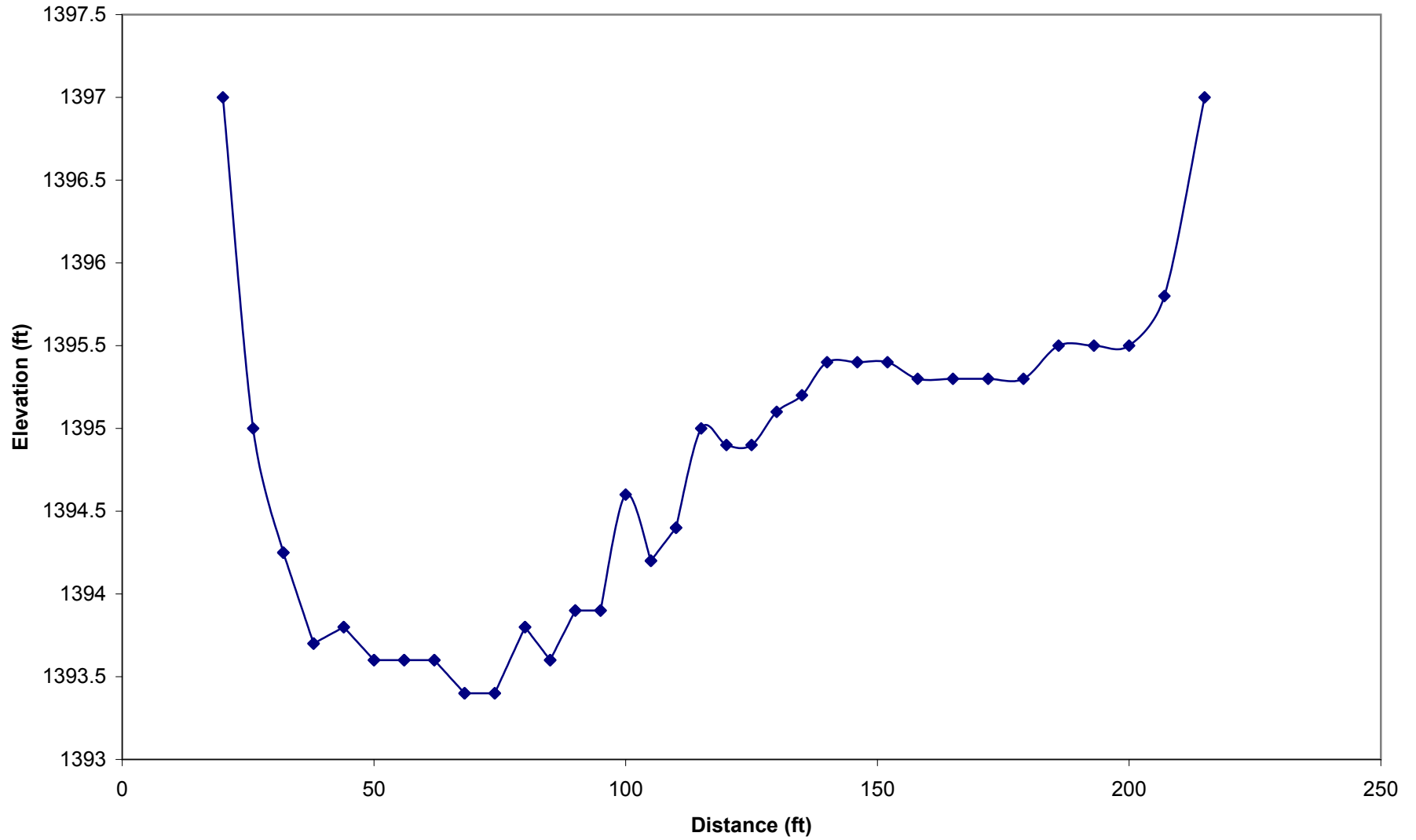
**Streambed Elevation for the Yakima River at Parker, WA  
(BOR Gaging Station PARW, RM 104.5)**



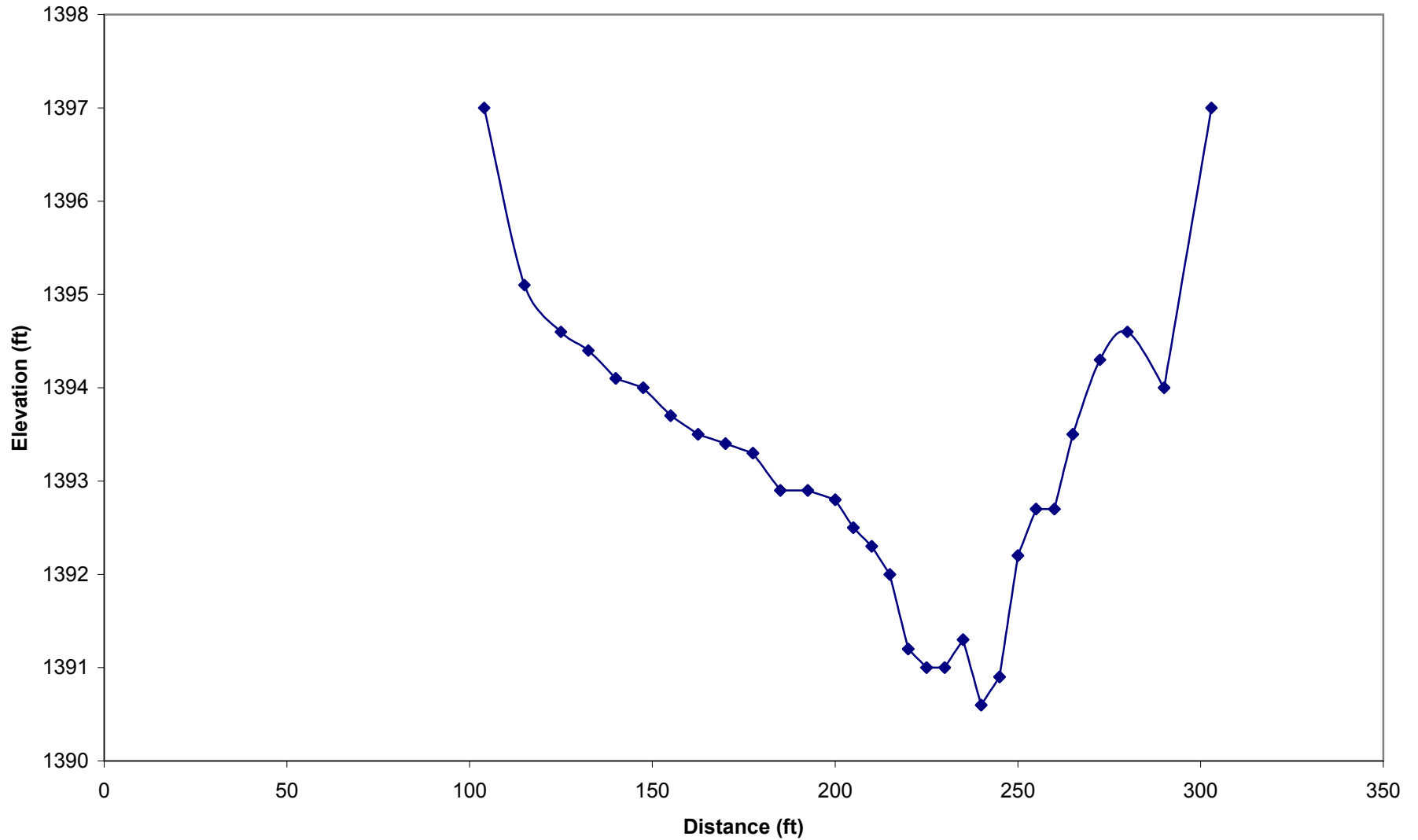
**Streambed Profile for the Yakima River at Ahtanum Creek at Union Gap, WA  
(USGS Gaging Station 12500450, RM 107.4)**



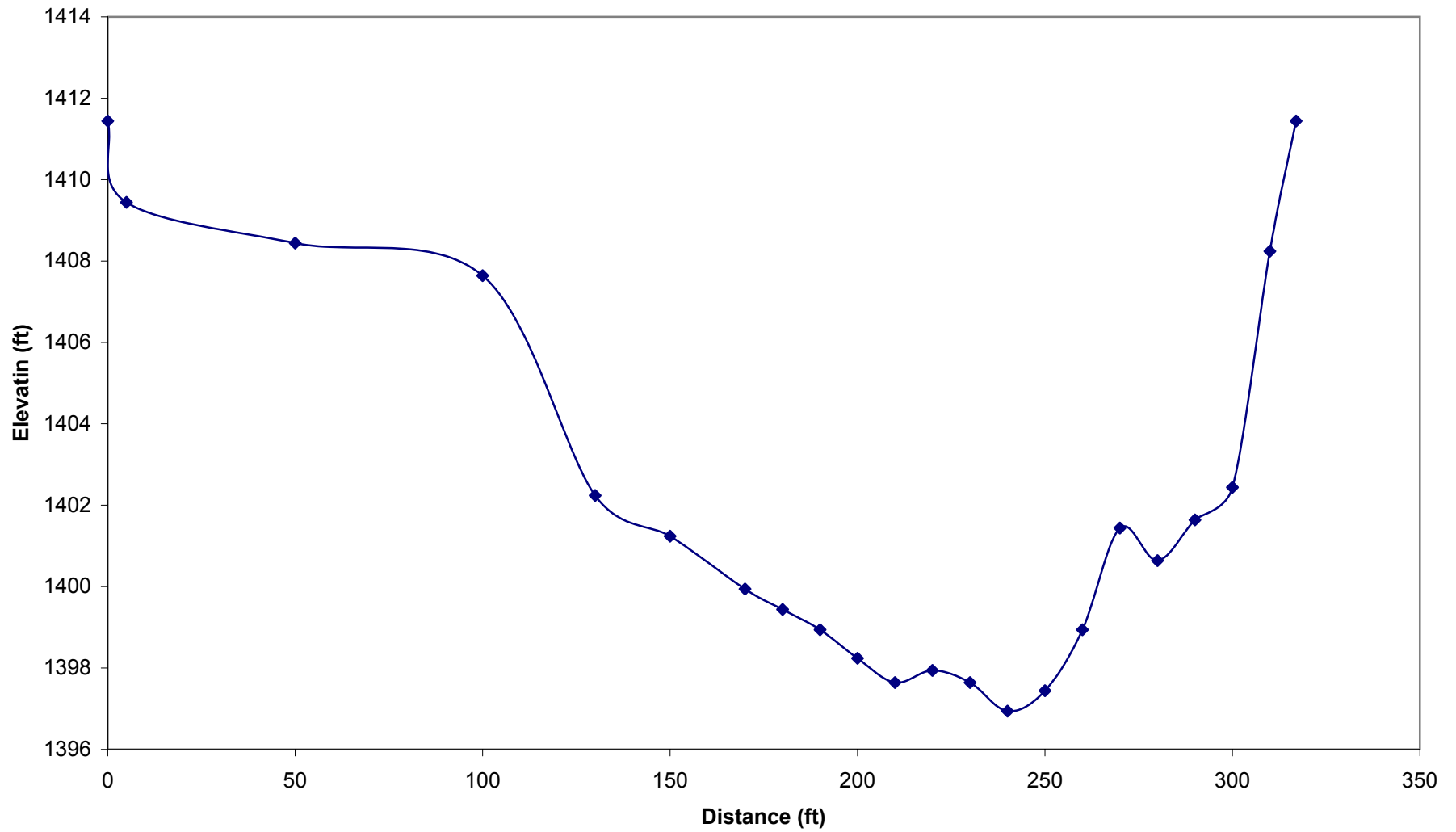
**Streambed Profile for the Yakima River at Roza Dam, WA  
(BOR Gaging Station RBDW, RM 127.8)**



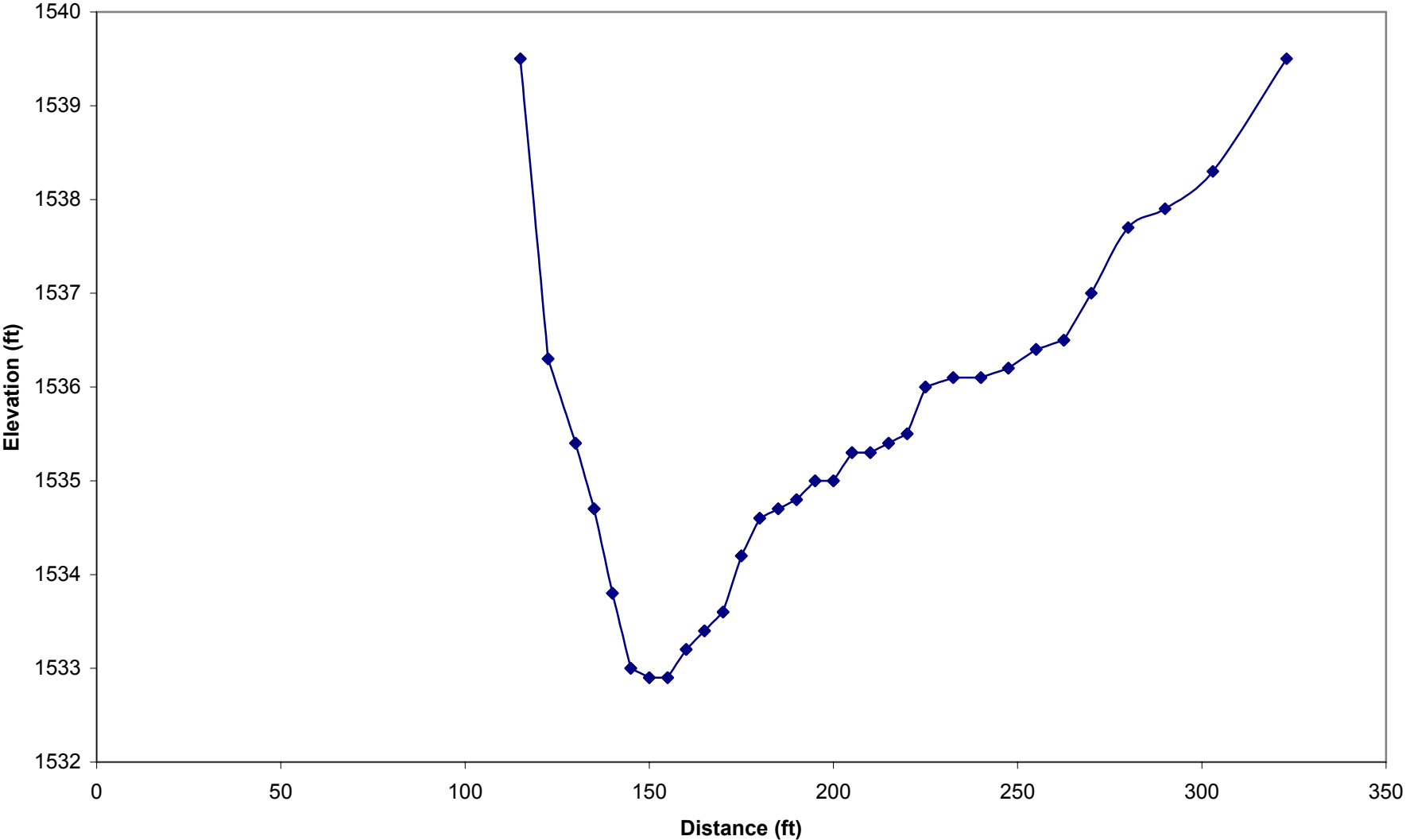
**Streambed Profile for the Yakima River at Umtanum, WA  
(BOR Gaging Station UMTW, RM 139.4)**



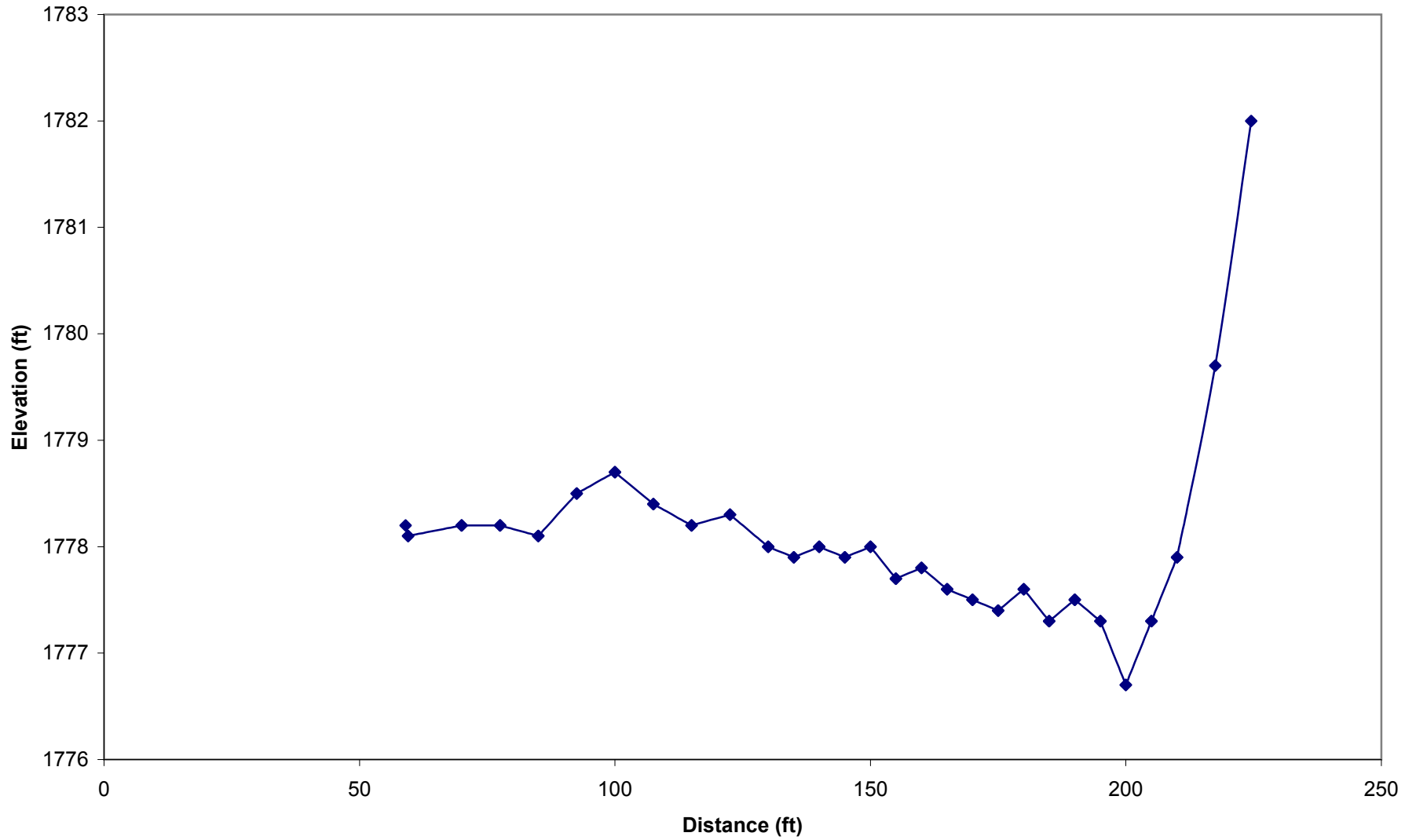
**Streambed Profile for the Yakima River at Umtanum, WA  
(USGS Gaging Station 12484500, RM 140.4)**



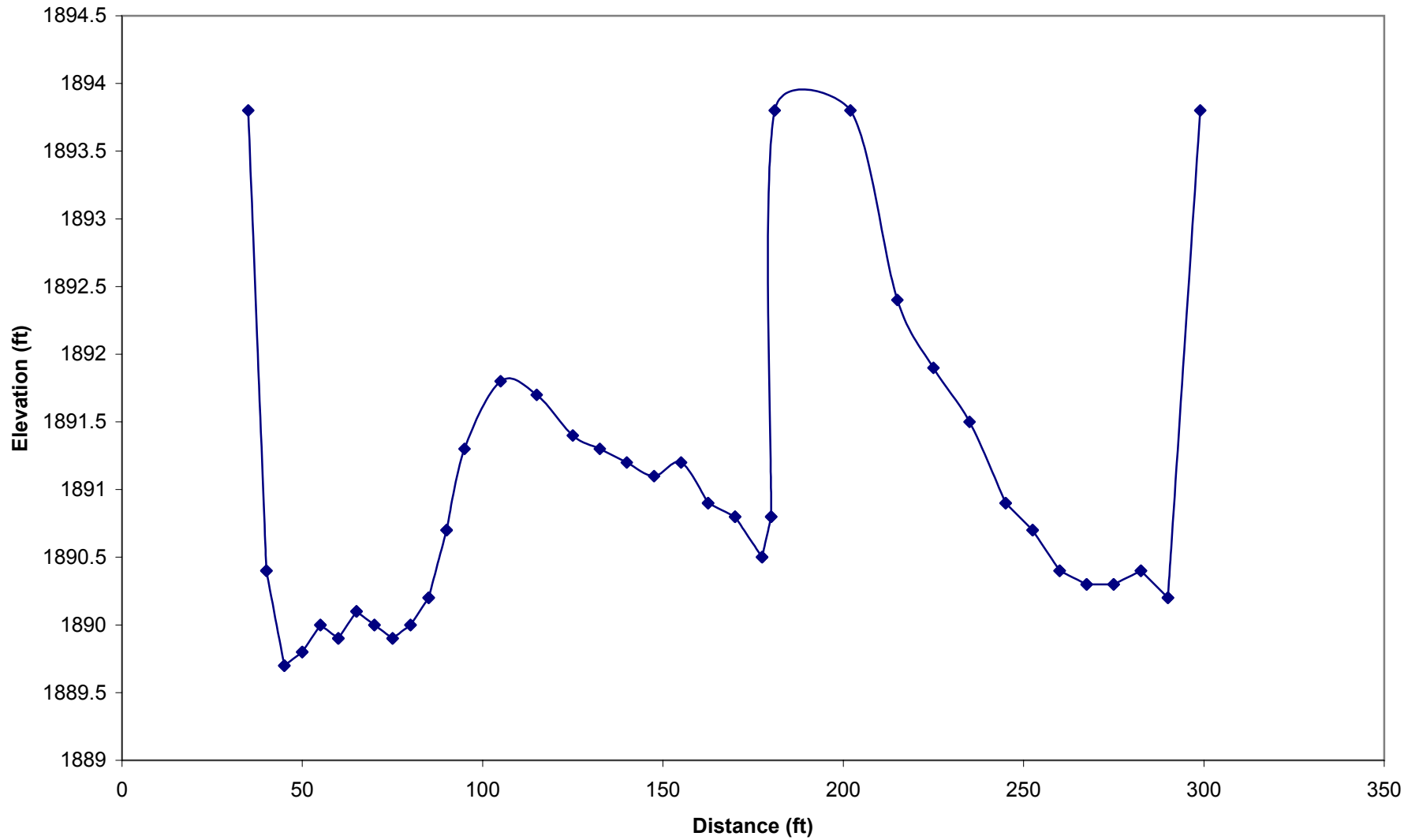
**Streambed Profile of the Yakima River at Ellensburg, WA  
(BOR Gaging Station ELNW, RM 156.4)**



**Streambed Profile for the Yakima River at Horlick, WA  
(BOR Gaging Station YRWW, RM 170)**



**Streambed Profile for the Yakima River near Cle Elum, WA  
(BOR Gaging Station YUMW, RM 182.5)**



**Streambed Profile of the Yakima River at Easton, WA  
(BOR Gaging Station EASW, RM 201.5)**

