

Yakima County Assessor
Tax Levy Booklet
Tax Year 2008

A MESSAGE FROM YOUR COUNTY ASSESSOR


I am pleased to share this information with you, the property owners of Yakima County, again this year. Our intention is that you will find this Annual Department of Property Assessment Report informative and helpful. If there is any information that you would like to have included that is not currently here, please bring it to our attention and we will do our best to have it included.

In 2007 the Yakima County Department of Property Assessment appraised and set values on 107,395 real and personal properties. The total value of assessments subject to property tax distribution was \$13,676,652,623. Our staff processed 5,164 Senior Citizen or Disabled Citizen exemption requests and renewal applications across the county amounting to assessed value reductions of \$501,189,279 and a tax shift of \$4,743,617 away from these properties. We processed 8,239 parcels in the Open Space Agricultural and Timberland programs, representing 457,844 acres of property. These Parcels have assessed value reductions of \$383,922,060 resulting in a tax shift of \$4,428,483 away from these parcels.

Our Internet address is <http://www.co.yakima.wa.us/assessor/assessor.htm>. Or you can find us on the Yakima County site at <http://www.co.yakima.wa.us/> and then select Departments and then Assessment. Our Mapping system was revamped last year and you can reach it at <http://www.yakimap.com/> and you can check your taxes and pay them online at <https://yes.co.yakima.wa.us/ascend/> if you wish to.

Again, I hope you find this annual report informative and helpful. Should you have any questions, please feel free to call our office at 574-1100. Our office hours are 9:00 A.M. to 4:30 P.M. Monday through Friday.

Sincerely,

A handwritten signature in black ink, appearing to read 'Dave Cook', with a stylized flourish at the end.

Dave Cook
Yakima County Assessor
dave.cook@co.yakima.wa.us

DEPARTMENT OF PROPERTY ASSESSMENT DIRECTORY

PHONE: 509-574-1100

FAX: 509-574-1101

TOLL FREE: 1-800-572-7354

WEBPAGE: <http://www.co.yakima.wa.us/assessor>

ADMINISTRATION

Dave Cook – Yakima County Assessor – 574-1105

Jacob Tate – Property Data Coordinator – 574-1112

OFFICE STAFF

Judy Sund - Theresa Parsley - Lacata Peace – Danielle Laurvick – Genevieve Scheidegger

PROPERTY / DATA CONTROL

Audit / Data Control:

Brenda Castaneda 574-1102

Cadastral:

Walt Valentine 574-1122

Urban Beaudry 574-1116

Personal Property:

Susan Morrison 574-1118

Melissa Magana 574-1114

Property Analyst:

Kris Bailey 574-1134

APPRAISERS

Residential:

Timothy Kraft, Lead – 574-1127

Connie Crews – Bill Seely – Kathi Lasich

Katrina Urlacher – Erin Barnett

Agriculture:

Wally Morrison, Lead – 574-1136

Dick Willsey – Galen Hoover – Matt Martin

Jorge Martinez – Andy Marble

Commercial:

Greg Leadon, Lead – 574-1125

Troy Laurvick – Angela Cervantes

Scott Sauve

COMPARISON OF 2002 THROUGH 2008 PROPERTY TAXES

CITIES/TOWNS	2002 Property Tax	2003 Property Tax	2004 Property Tax	2005 Property Tax	2006 Property Tax	2007 Property Tax	2008 Property Tax	Tax Increase 2002-2008	% Increase
City of Granger	\$115,865.19	\$137,087.06	\$143,513.98	\$147,901.82	\$158,396.00	\$166,051.27	\$174,831.01	\$58,965.82	50.89%
City of Grandview	\$1,042,537.49	\$993,952.37	\$1,062,421.39	\$1,191,647.60	\$1,270,639.93	\$1,316,469.70	\$1,364,409.20	\$321,871.71	30.87%
City of Harrah	\$39,000.00	\$40,139.56	\$40,938.89	\$41,324.50	\$41,886.68	\$43,133.03	\$44,112.37	\$5,112.37	13.11%
City of Mabton	\$70,142.16	\$73,018.19	\$82,117.27	\$83,605.94	\$85,330.30	\$89,679.24	\$92,739.38	\$22,597.22	32.22%
City of Moxee	\$110,000.00	\$111,686.04	\$113,901.89	\$130,927.89	\$180,045.03	\$266,711.14	\$290,903.19	\$180,903.19	164.46%
City of Naches	\$77,432.97	\$79,788.00	\$87,057.34	\$89,313.35	\$92,334.07	\$96,021.41	\$108,253.04	\$30,820.07	39.80%
City of Selah	\$1,041,740.00	\$1,082,535.00	\$1,105,087.83	\$1,136,522.12	\$1,190,442.89	\$1,219,310.59	\$1,273,660.77	\$231,920.77	22.26%
City of Sunnyside	\$1,342,500.00	\$1,960,230.00	\$1,966,215.17	\$2,088,609.47	\$2,180,565.86	\$2,218,654.00	\$2,267,842.09	\$925,342.09	68.93%
City of Tieton	\$112,865.37	\$117,326.23	\$119,819.94	\$130,685.11	\$138,149.93	\$145,175.77	\$150,134.71	\$37,269.34	33.02%
City of Toppenish	\$718,237.30	\$717,684.57	\$739,743.94	\$743,432.67	\$758,136.51	\$754,238.55	\$753,496.96	\$35,259.66	4.91%
City of Union Gap	\$1,089,406.38	\$1,160,262.33	\$1,180,687.07	\$1,211,241.67	\$1,265,871.50	\$1,318,886.97	\$1,364,102.51	\$274,696.13	25.22%
City of Wapato	\$367,068.81	\$371,993.42	\$377,925.99	\$365,152.39	\$368,836.63	\$382,403.45	\$423,840.54	\$56,771.73	15.47%
City of Yakima	\$12,362,460.44	\$13,280,578.12	\$13,592,284.87	\$13,960,632.06	\$14,399,087.49	\$14,588,962.59	\$15,376,849.90	\$3,014,389.46	24.38%
City of Zillah	\$312,334.89	\$315,123.83	\$321,904.19	\$333,515.81	\$316,195.06	\$328,789.89	\$339,555.73	\$27,220.84	8.72%
TOTALS	\$18,801,591.00	\$20,441,404.72	\$20,933,619.76	\$21,654,512.40	\$22,445,917.88	\$22,934,487.60	\$24,024,731.40	\$5,223,140.40	27.78%
FIRE DISTRICTS									
Cowiche Fire District #1	\$143,725.72	\$151,044.61	\$155,334.66	\$159,184.90	\$163,738.39	\$169,357.82	\$176,075.64	\$32,349.92	22.51%
Selah Fire District #2	\$535,303.92	\$563,189.39	\$538,510.05	\$663,021.87	\$639,030.84	\$670,353.12	\$701,203.96	\$165,900.04	30.99%
Naches Fire District #3	\$67,830.50	\$71,185.56	\$73,193.72	\$78,068.89	\$78,580.82	\$82,389.96	\$84,200.27	\$16,369.77	24.13%
Moxee Fire District #4	\$879,040.38	\$968,969.12	\$1,002,079.38	\$1,045,132.38	\$1,114,276.55	\$1,201,792.77	\$1,253,126.41	\$374,086.03	42.56%
Lower Valley Fire District #5	\$1,939,644.69	\$2,012,547.94	\$2,133,497.12	\$2,229,633.97	\$2,416,745.08	\$2,459,543.45	\$2,601,184.91	\$661,540.22	34.11%
Gleed Fire District #6	\$277,000.00	\$285,657.00	\$293,433.32	\$298,425.89	\$304,159.26	\$311,020.85	\$316,036.51	\$39,036.51	14.09%
Glade Fire District #7	\$12,010.00	\$12,016.09	\$12,136.00	\$12,537.16	\$12,710.86	\$13,024.19	\$13,069.10	\$1,059.10	8.82%
Naches Heights Fire District #9	\$67,579.85	\$69,486.69	\$71,705.78	\$72,655.20	\$76,565.59	\$78,434.78	\$82,890.71	\$15,310.86	22.66%
Fruitvale Fire District #10	\$47,859.94	\$47,668.54	\$48,888.20	\$50,531.51	\$52,724.60	\$55,119.26	\$61,373.06	\$13,513.12	28.23%
Broadway Fire District #11	\$35,343.57	\$34,992.42	\$33,497.01	\$34,581.58	\$35,384.38	\$36,305.56	\$37,457.97	\$2,114.40	5.98%
West Valley Fire District #12	\$1,335,102.55	\$1,095,476.66	\$1,144,710.89	\$1,284,318.93	\$1,297,551.51	\$1,265,557.06	\$1,302,901.94	-\$32,200.61	-2.41%
Nile Fire District #14	\$94,470.13	\$97,937.49	\$98,421.30	\$99,428.37	\$106,752.05	\$109,307.06	\$111,742.14	\$17,272.01	18.28%
TOTALS	\$5,434,911.25	\$5,410,171.51	\$5,605,407.43	\$6,027,520.65	\$6,298,219.93	\$6,452,205.88	\$6,741,262.62	\$1,306,351.37	24.04%

COMPARISON OF 2002 THROUGH 2008 PROPERTY TAXES

SCHOOL DISTRICTS	2002 Property Tax	2003 Property Tax	2004 Property Tax	2005 Property Tax	2006 Property Tax	2007 Property Tax	2008 Property Tax	Tax Increase 2002-2008	% Increase
East Valley School District	\$3,635,903.00	\$3,614,046.00	\$3,650,492.91	\$3,843,699.74	\$4,679,481.24	\$5,513,707.89	\$5,923,878.86	\$2,287,975.86	62.93%
Grandview School District	\$2,129,926.93	\$2,201,269.65	\$2,198,723.64	\$2,149,130.98	\$2,240,000.00	\$2,307,087.71	\$2,485,000.00	\$355,073.07	16.67%
Granger School District	\$434,649.00	\$452,150.00	\$452,819.09	\$489,303.85	\$505,348.66	\$623,186.48	\$644,075.94	\$209,426.94	48.18%
Highland School District	\$1,378,964.86	\$1,400,021.30	\$1,427,140.67	\$1,537,782.08	\$1,529,386.33	\$1,557,303.95	\$1,575,747.39	\$196,782.53	14.27%
Mabton School District	\$298,000.00	\$300,000.00	\$300,179.04	\$345,963.70	\$345,339.07	\$346,213.44	\$345,353.33	\$47,353.33	15.89%
Mount Adams School District	\$105,974.28	\$102,586.62	\$101,036.95	\$99,577.89	\$0.00	\$109,000.00	\$108,462.11	\$2,487.83	2.35%
Naches School District	\$1,650,867.30	\$1,852,382.11	\$1,828,349.07	\$1,810,993.95	\$1,840,362.87	\$2,075,528.69	\$2,084,920.74	\$434,053.44	26.29%
Selah School District	\$3,836,019.96	\$4,099,443.51	\$4,235,837.23	\$4,825,239.46	\$4,994,408.00	\$5,447,027.46	\$5,666,602.30	\$1,830,582.34	47.72%
Sunnyside School District	\$1,246,000.00	\$1,246,000.00	\$1,250,712.10	\$1,426,139.49	\$1,427,924.05	\$1,432,426.92	\$1,429,317.71	\$183,317.71	14.71%
Toppenish School District	\$780,000.00	\$780,000.00	\$789,424.88	\$783,063.05	\$860,371.23	\$1,434,516.86	\$1,482,887.86	\$702,887.86	90.11%
Union Gap School District	\$718,000.00	\$718,000.00	\$724,269.90	\$770,891.44	\$769,304.97	\$1,557,863.52	\$1,566,259.24	\$848,259.24	118.14%
Wapato School District	\$1,630,000.00	\$1,630,000.00	\$1,634,634.12	\$1,730,992.29	\$1,732,051.76	\$1,820,623.68	\$1,849,236.47	\$219,236.47	13.45%
West Valley School District	\$5,984,211.01	\$5,542,139.69	\$5,711,331.41	\$6,544,682.39	\$6,846,845.55	\$9,014,776.14	\$9,461,482.34	\$3,477,271.33	58.11%
Yakima School District	\$14,446,000.00	\$15,392,000.00	\$15,882,560.22	\$16,741,947.19	\$17,323,158.17	\$17,866,278.56	\$18,058,852.72	\$3,612,852.72	25.01%
Zillah School District	\$1,097,000.00	\$1,097,000.00	\$1,228,886.03	\$1,227,606.88	\$1,258,716.83	\$1,300,675.77	\$1,317,303.60	\$220,303.60	20.08%
TOTALS	\$39,371,516.34	\$40,427,038.88	\$41,416,397.26	\$44,327,014.38	\$46,352,698.73	\$52,406,217.07	\$53,999,380.61	\$14,627,864.27	37.15%
COUNTY/PORT DISTRICTS									
State Levy	\$28,574,724.00	\$30,087,677.00	\$30,973,137.00	\$30,178,273.00	\$29,592,015.00	\$28,317,242.00	\$27,636,549.00	-\$938,175.00	-3.28%
Yakima County General Fund	\$17,695,045.52	\$18,245,646.75	\$18,757,151.59	\$19,340,763.38	\$20,092,959.15	\$20,735,336.73	\$21,334,434.42	\$3,639,388.90	20.57%
County Emergency Services	\$2,459,733.34	\$2,539,356.35	\$2,609,437.16	\$2,699,900.53	\$2,809,353.96	\$2,902,068.19	\$2,990,376.86	\$530,643.52	21.57%
Yakima County Flood Control	\$983,893.33	\$1,012,537.27	\$1,045,413.61	\$1,075,838.04	\$1,120,690.93	\$1,160,619.59	\$1,195,953.16	\$212,059.83	21.55%
Yakima County Library	\$2,492,718.24	\$2,441,714.71	\$2,524,929.59	\$2,859,868.07	\$3,189,885.01	\$5,597,789.17	\$5,797,131.24	\$3,304,413.00	132.56%
Yakima County Road	\$10,083,750.80	\$9,836,136.93	\$10,179,938.79	\$10,581,752.39	\$11,027,713.84	\$11,452,683.83	\$11,851,883.93	\$1,768,133.13	17.53%
Sunnyside Port District	\$401,329.66	\$416,446.81	\$428,358.23	\$439,348.22	\$457,961.23	\$475,975.17	\$488,457.82	\$87,128.16	21.71%
Grandview Port District	\$203,194.34	\$201,680.55	\$213,364.49	\$233,978.83	\$241,731.21	\$250,674.17	\$258,779.75	\$55,585.41	27.36%
Naches Park/Recreation	\$74,000.00	\$160,000.00	\$72,880.33	\$145,008.49	\$150,898.95	\$70,516.75	\$173,000.59	\$99,000.59	133.78%
TOTALS	\$62,968,389.23	\$64,941,196.37	\$66,804,610.79	\$67,554,730.95	\$68,683,209.28	\$70,962,905.60	\$71,726,566.77	\$8,758,177.54	13.91%
TOTALS FOR YAKIMA COUNTY	\$126,576,407.82	\$131,219,811.48	\$134,760,035.24	\$139,563,778.38	\$143,780,045.82	\$152,755,816.15	\$156,491,941.40	\$29,915,533.58	23.63%

In 2008 Property Taxes will be set at \$156,351,761.62 which is a 2.35% increase over 2007. The increase for 2007 was 6.30% overall. New Construction, Annexations and Increases in State Assessed Utilities accounted for \$1,931,081 or 1.62% of the increase in taxes collected in 2008.

Assessed Values throughout the County grew by 8.55% up to a total County Wide tax base of \$13,676,652,623. New Construction accounted for \$270,829,556 of that increase or 2.15% of the total County Taxable Value increase. There were 394 appeals of property value across the county representing only .39% of the County's 100,517 Real Property Parcels.

Levy Rates continue to decrease county wide as the Legislature upheld the effects of Initiative 747 that had been overturned earlier in the year by a Court Decision.

I-747 limited the growth of property taxes to 1% over the highest previous allowed levy (Not necessarily the last levy). Of the 34 Regular Taxing Districts 23 voted for a 1% or lower increase. The rest of the districts (11) used previously banked levy capacity (monies that the levy districts could have requested, but chose not to) to increase above their previous levy from 1.01% to 10.55%

School District	2007 Average Home Value	2007 Average Tax Rate	2008 Average Home Value	2008 Average Tax Rate	2007 Average Tax	2008 Average Tax	Tax Change	Average Percent Tax Change	2007 % Voted Tax	2008 % Voted Tax
002 Union Gap	\$83,886	11.7485	\$90,116	11.1020	\$985.54	\$1,000.47	\$14.93	1.51%	40.67%	41.49%
003 Naches Valley	\$135,838	11.5578	\$146,073	11.1218	\$1,569.99	\$1,624.59	\$54.60	3.48%	34.55%	35.73%
007 Yakima	\$112,124	12.5724	\$119,104	11.7078	\$1,409.67	\$1,394.44	-\$15.23	-1.08%	38.63%	38.38%
090 East Valley	\$152,779	13.1274	\$162,304	12.5469	\$2,005.60	\$2,036.41	\$30.81	1.54%	40.43%	41.42%
119 Selah	\$154,039	12.4116	\$166,086	11.7666	\$1,911.87	\$1,954.26	\$42.39	2.22%	39.37%	39.71%
120 Mabton	\$77,652	10.2889	\$82,028	9.6343	\$798.95	\$790.29	-\$8.66	-1.08%	27.26%	26.34%
200 Grandview	\$102,423	12.5549	\$118,578	11.5293	\$1,285.91	\$1,367.12	\$81.21	6.32%	35.14%	34.35%
202 Toppenish	\$98,515	10.7792	\$105,247	10.2334	\$1,061.91	\$1,077.03	\$15.12	1.42%	29.82%	30.16%
203 Highland	\$120,365	12.4788	\$131,067	11.8118	\$1,502.01	\$1,548.13	\$46.12	3.07%	39.61%	39.43%
204 Granger	\$105,477	10.0732	\$106,697	9.6891	\$1,062.49	\$1,033.80	-\$28.69	-2.70%	27.84%	28.83%
205 Zillah	\$136,919	12.1141	\$140,742	11.4465	\$1,658.65	\$1,611.00	-\$47.65	-2.87%	36.57%	36.93%
207 Wapato	\$95,686	11.6445	\$98,683	11.2547	\$1,114.22	\$1,110.65	-\$3.57	-0.32%	32.27%	32.61%
208 West Valley	\$178,661	12.7908	\$189,850	12.1176	\$2,285.22	\$2,300.53	\$15.31	0.67%	37.98%	38.24%
209 Mount Adams	\$103,966	8.6790	\$108,586	8.2535	\$902.32	\$896.21	-\$6.11	-0.68%	9.59%	9.79%

District Name	2008 Levy	Total \$ Increase	Increase %	Total Non Regular Increase	Regular Increase	Reason(s) for Increase
Naches City	\$108,253	\$12,425	12.97%	\$11,466	1.00%	Large New Construction Amount & Annexation
Yakima County Fire District 10	\$61,373	\$6,646	12.14%	\$439	11.34%	Used Banked Capacity
Wapato City	\$423,841	\$45,841	12.13%	\$37,613	2.18%	Refunds
Sunnyside City	\$1,724,622	\$153,389	9.76%	\$54,867	6.27%	Used Banked Capacity
Moxee City	\$290,903	\$24,772	9.31%	\$21,851	1.10%	Large New Construction Amount
Yakima City	\$15,082,850	\$990,500	7.03%	\$644,938	2.45%	Annexation And Used Banked Capacity
Yakima County Fire District 5	\$2,601,185	\$152,137	6.21%	\$127,646	1.00%	Refunds
Mabton City	\$92,739	\$5,245	6.00%	\$2,163	3.52%	Used Banked Capacity
Yakima County Fire District 9	\$82,891	\$4,686	5.99%	\$3,904	1.00%	Refunds
Granger City	\$174,831	\$9,638	5.83%	\$7,646	1.21%	Refunds
Yakima County Fire District 2	\$648,239	\$35,180	5.74%	\$30,215	0.81%	Annexation and New Construction
Selah City	\$1,238,496	\$61,902	5.26%	\$50,557	0.96%	Annexation and New Construction
Grandview City	\$1,279,409	\$61,884	5.08%	\$42,829	1.57%	Used Banked Capacity
Yakima County Fire District 4	\$1,253,126	\$56,934	4.76%	\$43,522	1.12%	Large New Construction Amount
Yakima County Fire District 1	\$176,076	\$7,314	4.33%	\$5,269	1.21%	Used Banked Capacity
Grandview Port Regular	\$258,780	\$10,146	4.08%	\$7,660	1.00%	
Yakima County Road	\$11,851,884	\$461,285	4.05%	\$310,046	1.33%	Used Banked Capacity
Yakima County Fire District 12	\$1,302,902	\$49,742	3.97%	\$39,549	0.81%	
Union Gap City	\$1,364,103	\$51,990	3.96%	\$38,869	1.00%	
Yakima County	\$20,481,947	\$778,941	3.95%	\$581,911	1.00%	
County EMS	\$2,990,377	\$113,725	3.95%	\$84,958	1.00%	
County Flood Control	\$1,195,953	\$45,481	3.95%	\$33,976	1.00%	
Yakima Valley Regional Library	\$5,797,131	\$218,868	3.92%	\$160,753	1.04%	Used Banked Capacity
Tieton City	\$150,135	\$5,419	3.74%	\$3,900	1.05%	Used Banked Capacity
Zillah City	\$339,556	\$11,435	3.48%	\$8,154	1.00%	
Yakima County Fire District 14	\$76,742	\$2,541	3.42%	\$1,799	1.00%	
Yakima County Fire District 11	\$37,458	\$1,207	3.33%	\$1,152	0.15%	
Sunnyside Port Regular	\$488,458	\$15,502	3.28%	\$10,773	1.00%	
Yakima County Fire District 3	\$84,200	\$2,477	3.03%	\$1,959	0.63%	
Toppenish City	\$698,597	\$20,237	2.98%	\$13,453	1.00%	
Yakima County Fire District 6	\$216,037	\$6,052	2.88%	\$3,952	1.00%	
Harrah City	\$44,112	\$1,112	2.59%	\$614	1.16%	Used Banked Capacity
Yakima County Fire District 7	\$13,069	\$137	1.06%	\$15	0.95%	

**ASSESSED VALUES, LEVY RATES TAXES
FOR TAX YEAR 2008**

"Regular Value" includes values of property subject to regular (non-voter approved) levies and "Excess Value" includes values subject to excess (voter approved) levies. Values have been adjusted for all exemptions including senior citizens/disabled persons.

District / Levy	Regular Value	Excess Value	Timber Value	Rate	Real & Pers. Tax	Timber Tax	Total Tax
City Of Grandview							
Grandview City Bonds		\$407,353,387		0.20866403	\$85,000.00	\$0.00	\$85,000.00
Grandview City	\$410,070,887			3.11997082	\$1,279,409.20	\$0.00	\$1,279,409.20
Totals for City Of Grandview				3.32863485	\$1,364,409.20	\$0.00	\$1,364,409.20
City Of Granger							
Granger City	\$75,519,993			2.31502948	\$174,831.01	\$0.00	\$174,831.01
Totals for City Of Granger				2.31502948	\$174,831.01	\$0.00	\$174,831.01
City Of Mabton							
Mabton City	\$31,696,669			2.92583994	\$92,739.38	\$0.00	\$92,739.38
Totals for City Of Mabton				2.92583994	\$92,739.38	\$0.00	\$92,739.38
City Of Moxee							
Moxee City	\$200,974,828			1.44746082	\$290,903.19	\$0.00	\$290,903.19
Totals for City Of Moxee				1.44746082	\$290,903.19	\$0.00	\$290,903.19
City Of Selah							
Selah City	\$486,766,844			2.54433059	\$1,238,495.77	\$0.00	\$1,238,495.77
Selah Fire Station Bonds		\$415,793,126		0.08457331	\$35,165.00	\$0.00	\$35,165.00
Totals for City Of Selah				2.62890389	\$1,273,660.77	\$0.00	\$1,273,660.77
City Of Sunnyside							
Sunnyside City Bonds		\$582,660,689		0.93230934	\$543,220.00	\$0.00	\$543,220.00
Sunnyside City	\$587,709,508			2.93448050	\$1,724,622.09	\$0.00	\$1,724,622.09
Totals for City Of Sunnyside				3.86678983	\$2,267,842.09	\$0.00	\$2,267,842.09
City Of Toppenish							
Toppenish City	\$271,368,581			2.57434725	\$698,596.96	\$0.00	\$698,596.96
Toppenish City Bonds		\$269,088,171		0.20402235	\$54,900.00	\$0.00	\$54,900.00
Totals for City Of Toppenish				2.77836960	\$753,496.96	\$0.00	\$753,496.96
City Of Union Gap							
Union Gap City	\$516,343,353			2.64185159	\$1,364,102.51	\$0.00	\$1,364,102.51
Totals for City Of Union Gap				2.64185159	\$1,364,102.51	\$0.00	\$1,364,102.51

District / Levy	Regular Value	Excess Value	Timber Value	Rate	Real & Pers. Tax	Timber Tax	Total Tax
City Of Wapato							
Wapato City	\$138,468,725			3.06091170	\$423,840.54	\$0.00	\$423,840.54
Totals for City Of Wapato				3.06091170	\$423,840.54	\$0.00	\$423,840.54
City Of Yakima							
Yakima City Bonds		\$5,038,868,876		0.05834643	\$294,000.00	\$0.00	\$294,000.00
Yakima City	\$5,104,315,771			2.95492101	\$15,082,849.91	\$0.00	\$15,082,849.91
Totals for City Of Yakima				3.01326744	\$15,376,849.91	\$0.00	\$15,376,849.91
City Of Zillah							
Zillah City	\$133,812,436			2.53754987	\$339,555.73	\$0.00	\$339,555.73
Totals for City Of Zillah				2.53754987	\$339,555.73	\$0.00	\$339,555.73
County Emergency Medical Services							
County EMS	\$13,676,652,623			0.21864830	\$2,990,376.85	\$0.00	\$2,990,376.85
Totals for County Emergency Medical Services				0.21864830	\$2,990,376.85	\$0.00	\$2,990,376.85
County Flood Control							
County Flood Control	\$13,676,652,623			0.08744487	\$1,195,953.16	\$0.00	\$1,195,953.16
Totals for County Flood Control				0.08744487	\$1,195,953.16	\$0.00	\$1,195,953.16
East Valley School District #90							
East Valley School Bonds		\$1,153,730,145		2.42691067	\$2,800,000.00	\$0.00	\$2,800,000.00
East Valley School M&O		\$1,153,730,145		2.70763391	\$3,123,878.86	\$0.00	\$3,123,878.86
Totals for East Valley School District #90				5.13454458	\$5,923,878.86	\$0.00	\$5,923,878.86
Grandview Port District #2							
Grandview Port Regular	\$656,407,951			0.39423618	\$258,779.76	\$0.00	\$258,779.76
Totals for Grandview Port District #2				0.39423618	\$258,779.76	\$0.00	\$258,779.76
Grandview School District #200							
Grandview School Bonds		\$632,964,471		2.37911537	\$1,505,895.50	\$0.00	\$1,505,895.50
Grandview School M&O		\$632,964,471		1.36780276	\$865,770.55	\$0.00	\$865,770.55
Totals for Grandview School District #200				3.74691813	\$2,371,666.05	\$0.00	\$2,371,666.05
Granger School District #204							
Granger School M&O		\$235,907,540		1.71285725	\$404,075.94	\$0.00	\$404,075.94
Granger School Bonds		\$235,907,540		1.01734773	\$240,000.00	\$0.00	\$240,000.00
Totals for Granger School District #204				2.73020498	\$644,075.94	\$0.00	\$644,075.94

District / Levy	Regular Value	Excess Value	Timber Value	Rate	Real & Pers. Tax	Timber Tax	Total Tax
Highland School District #203							
Highland School Bonds		\$339,319,826	\$5,319,850	1.97307521	\$669,503.54	\$10,496.46	\$680,000.00
Highland School M&O		\$339,319,826	\$2,659,925	2.61929950	\$888,780.25	\$6,967.14	\$895,747.39
Totals for Highland School District #203				4.59237470	\$1,558,283.79	\$17,463.60	\$1,575,747.39
Mabton School District #120							
Mabton School Bonds		\$139,527,323		1.07505825	\$150,000.00	\$0.00	\$150,000.00
Mabton School M&O		\$139,527,323		1.40010806	\$195,353.33	\$0.00	\$195,353.33
Totals for Mabton School District #120				2.47516632	\$345,353.33	\$0.00	\$345,353.33
Mount Adams School District #209							
Mount Adams School M&O		\$145,661,366	\$3,523,783	0.74461822	\$108,462.11	\$2,623.87	\$111,085.98
Totals for Mount Adams School District #209				0.74461822	\$108,462.11	\$2,623.87	\$111,085.98
Naches Park/Recreation							
Naches Park M&O		\$138,257,756		0.68712239	\$95,000.00	\$0.00	\$95,000.00
Naches Park Bonds		\$138,257,756		0.56416792	\$78,000.59	\$0.00	\$78,000.59
Totals for Naches Park/Recreation				1.25129031	\$173,000.59	\$0.00	\$173,000.59
Naches School District #3							
Naches School Bonds		\$612,438,178	\$13,020,563	0.67118328	\$411,058.27	\$8,739.18	\$419,797.45
Naches School M&O		\$612,438,178	\$6,510,281	2.68860736	\$1,646,605.79	\$17,503.59	\$1,664,109.38
Totals for Naches School District #3				3.35979064	\$2,057,664.06	\$26,242.77	\$2,083,906.83
Selah School District #119							
Selah School M&O		\$1,238,436,440		3.15289171	\$3,904,655.99	\$0.00	\$3,904,655.99
Selah School Bonds		\$1,238,436,440		1.38558641	\$1,715,960.71	\$0.00	\$1,715,960.71
Totals for Selah School District #119				4.53847813	\$5,620,616.69	\$0.00	\$5,620,616.69
State School Levy							
State School Levy	\$13,631,374,130			2.02742209	\$27,636,549.00	\$0.00	\$27,636,549.00
Totals for State School Levy				2.02742209	\$27,636,549.00	\$0.00	\$27,636,549.00
Sunnyside Port District #1							
Sunnyside Port Regular	\$1,227,335,303			0.39798237	\$488,457.81	\$0.00	\$488,457.81
Totals for Sunnyside Port District #1				0.39798237	\$488,457.81	\$0.00	\$488,457.81
Sunnyside School District #201							
Sunnyside School M&O		\$1,134,336,811		1.26004701	\$1,429,317.71	\$0.00	\$1,429,317.71
Totals for Sunnyside School District #201				1.26004701	\$1,429,317.71	\$0.00	\$1,429,317.71

District / Levy	Regular Value	Excess Value	Timber Value	Rate	Real & Pers. Tax	Timber Tax	Total Tax
Toppenish School District #202							
Toppenish School M&O		\$514,004,809		1.67875445	\$862,887.86	\$0.00	\$862,887.86
Toppenish School Bonds		\$514,004,809		1.20621440	\$620,000.00	\$0.00	\$620,000.00
Totals for Toppenish School District #202				2.88496884	\$1,482,887.86	\$0.00	\$1,482,887.86
Town Of Harrah							
Harrah City	\$17,863,188			2.46945730	\$44,112.38	\$0.00	\$44,112.38
Totals for Town Of Harrah				2.46945730	\$44,112.38	\$0.00	\$44,112.38
Town Of Naches							
Naches City	\$42,285,465			2.56005296	\$108,253.03	\$0.00	\$108,253.03
Totals for Town Of Naches				2.56005296	\$108,253.03	\$0.00	\$108,253.03
Town Of Tieton							
Tieton City	\$50,726,573			2.95968565	\$150,134.71	\$0.00	\$150,134.71
Totals for Town Of Tieton				2.95968565	\$150,134.71	\$0.00	\$150,134.71
Union Gap School District #2							
Union Gap School Bonds		\$344,785,320		2.27677907	\$785,000.00	\$0.00	\$785,000.00
Union Gap School M&O		\$344,785,320		2.26592954	\$781,259.24	\$0.00	\$781,259.24
Totals for Union Gap School District #2				4.54270860	\$1,566,259.24	\$0.00	\$1,566,259.24
Wapato School District #207							
Wapato School M&O		\$512,697,026		1.16404223	\$596,800.99	\$0.00	\$596,800.99
Wapato School Bonds		\$512,697,026		2.44283742	\$1,252,435.48	\$0.00	\$1,252,435.48
Totals for Wapato School District #207				3.60687965	\$1,849,236.47	\$0.00	\$1,849,236.47
West Valley School District #208							
West Valley School Bonds		\$2,080,013,175	\$12,002,039	2.00853975	\$4,177,789.15	\$24,106.57	\$4,201,895.72
West Valley School M&O		\$2,080,013,175	\$6,001,019	2.52863140	\$5,259,586.62	\$15,174.37	\$5,274,760.99
Totals for West Valley School District #208				4.53717115	\$9,437,375.77	\$39,280.94	\$9,476,656.71
Yakima Cnty Fire Protection Dist 1							
Yakima County Fire District 1	\$202,961,321			0.86753298	\$176,075.64	\$0.00	\$176,075.64
Totals for Yakima Cnty Fire Protection Dist 1				0.86753298	\$176,075.64	\$0.00	\$176,075.64
Yakima Cnty Fire Protection Dist 10							
Yakima County Fire District 10	\$61,677,634			0.99506184	\$61,373.06	\$0.00	\$61,373.06
Totals for Yakima Cnty Fire Protection Dist 10				0.99506184	\$61,373.06	\$0.00	\$61,373.06

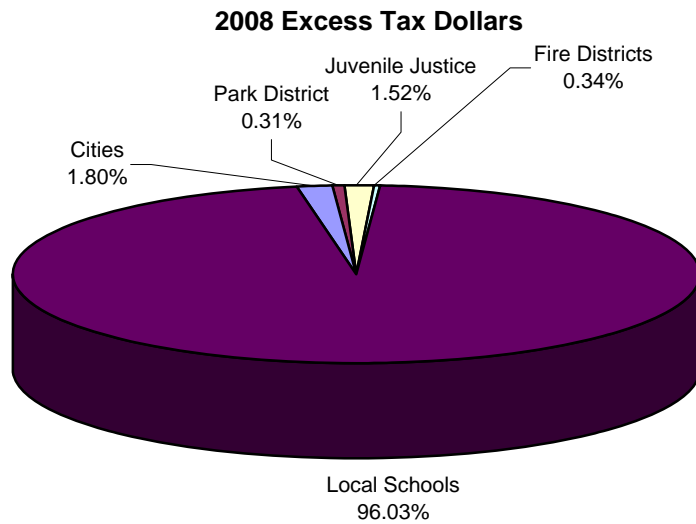
District / Levy	Regular Value	Excess Value	Timber Value	Rate	Real & Pers. Tax	Timber Tax	Total Tax
Yakima Cnty Fire Protection Dist 11							
Yakima County Fire District 11	\$42,477,523			0.88183037	\$37,457.97	\$0.00	\$37,457.97
Totals for Yakima Cnty Fire Protection Dist 11				0.88183037	\$37,457.97	\$0.00	\$37,457.97
Yakima Cnty Fire Protection Dist 12							
Yakima County Fire District 12	\$923,301,003			1.41113454	\$1,302,901.94	\$0.00	\$1,302,901.94
Totals for Yakima Cnty Fire Protection Dist 12				1.41113454	\$1,302,901.94	\$0.00	\$1,302,901.94
Yakima Cnty Fire Protection Dist 14							
Yakima County Fire District 14	\$99,757,625			0.76928606	\$76,742.15	\$0.00	\$76,742.15
Yakima County Fire District 14 Bonds		\$98,664,684	\$6,336,634	0.33332915	\$32,887.82	\$2,112.18	\$35,000.00
Totals for Yakima Cnty Fire Protection Dist 14				1.10261521	\$109,629.97	\$2,112.18	\$111,742.15
Yakima Cnty Fire Protection Dist 2							
Yakima County Fire District 2 Bonds		\$841,156,792	\$118,839	0.06295796	\$52,957.52	\$7.48	\$52,965.00
Yakima County Fire District 2	\$785,238,569			0.82553123	\$648,238.96	\$0.00	\$648,238.96
Totals for Yakima Cnty Fire Protection Dist 2				0.88848919	\$701,196.48	\$7.48	\$701,203.96
Yakima Cnty Fire Protection Dist 3							
Yakima County Fire District 3	\$98,108,380			0.85823729	\$84,200.27	\$0.00	\$84,200.27
Totals for Yakima Cnty Fire Protection Dist 3				0.85823729	\$84,200.27	\$0.00	\$84,200.27
Yakima Cnty Fire Protection Dist 4							
Yakima County Fire District 4	\$1,177,740,567			1.06400887	\$1,253,126.41	\$0.00	\$1,253,126.41
Totals for Yakima Cnty Fire Protection Dist 4				1.06400887	\$1,253,126.41	\$0.00	\$1,253,126.41
Yakima Cnty Fire Protection Dist 5							
Yakima County Fire District 5	\$1,933,873,232			1.34506485	\$2,601,184.91	\$0.00	\$2,601,184.91
Totals for Yakima Cnty Fire Protection Dist 5				1.34506485	\$2,601,184.91	\$0.00	\$2,601,184.91
Yakima Cnty Fire Protection Dist 6							
Yakima County Fire District 6	\$249,654,087			0.86534341	\$216,036.52	\$0.00	\$216,036.52
Yakima County Fire District 6 Bonds		\$245,988,160		0.40652363	\$100,000.00	\$0.00	\$100,000.00
Totals for Yakima Cnty Fire Protection Dist 6				1.27186705	\$316,036.52	\$0.00	\$316,036.52
Yakima Cnty Fire Protection Dist 7							
Yakima County Fire District 7	\$15,942,785			0.81975013	\$13,069.10	\$0.00	\$13,069.10
Totals for Yakima Cnty Fire Protection Dist 7				0.81975013	\$13,069.10	\$0.00	\$13,069.10
Yakima Cnty Fire Protection Dist 9							
Yakima County Fire District 9	\$98,417,367			0.84223661	\$82,890.71	\$0.00	\$82,890.71
Totals for Yakima Cnty Fire Protection Dist 9				0.84223661	\$82,890.71	\$0.00	\$82,890.71

District / Levy	Regular Value	Excess Value	Timber Value	Rate	Real & Pers. Tax	Timber Tax	Total Tax
Yakima County							
Juvenile Justice Bond		\$13,532,358,142	\$37,390,018	0.06299625	\$852,487.78	\$2,355.43	\$854,843.21
Yakima County	\$13,676,652,623			1.49758477	\$20,481,946.64	\$0.00	\$20,481,946.64
Totals for Yakima County				1.56058101	\$21,334,434.42	\$2,355.43	\$21,336,789.85
Yakima County Library							
Yakima Valley Regional Library	\$12,550,009,683			0.46192245	\$5,797,131.24	\$0.00	\$5,797,131.24
Totals for Yakima County Library				0.46192245	\$5,797,131.24	\$0.00	\$5,797,131.24
Yakima County Road							
Yakima County Road	\$5,608,729,802			2.11311373	\$11,851,883.93	\$0.00	\$11,851,883.93
Totals for Yakima County Road				2.11311373	\$11,851,883.93	\$0.00	\$11,851,883.93
Yakima School District #7							
Yakima School M&O		\$4,126,511,435		2.74053590	\$11,308,852.72	\$0.00	\$11,308,852.72
Yakima School Bonds		\$4,126,511,435		1.63576428	\$6,750,000.00	\$0.00	\$6,750,000.00
Totals for Yakima School District #7				4.37630018	\$18,058,852.72	\$0.00	\$18,058,852.72
Zillah School District #205							
Zillah School M&O		\$316,314,881		1.98316184	\$627,303.60	\$0.00	\$627,303.60
Zillah School Bonds		\$316,314,881		2.18137066	\$690,000.00	\$0.00	\$690,000.00
Totals for Zillah School District #205				4.16453249	\$1,317,303.60	\$0.00	\$1,317,303.60

Total County Value: \$13,676,652,623.00

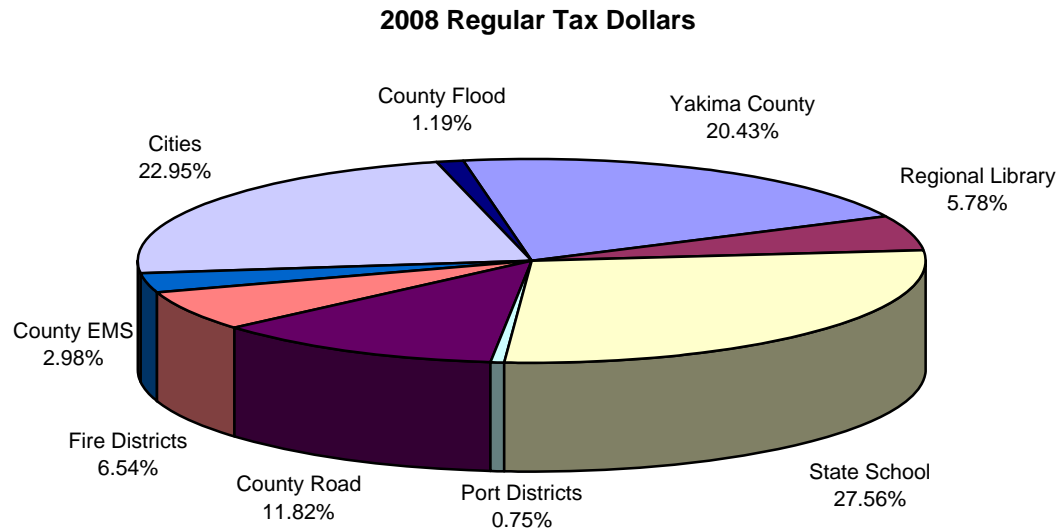
Total County Tax: \$156,351,761.62

Average County Tax Rate: 11.43201966 Per \$1000

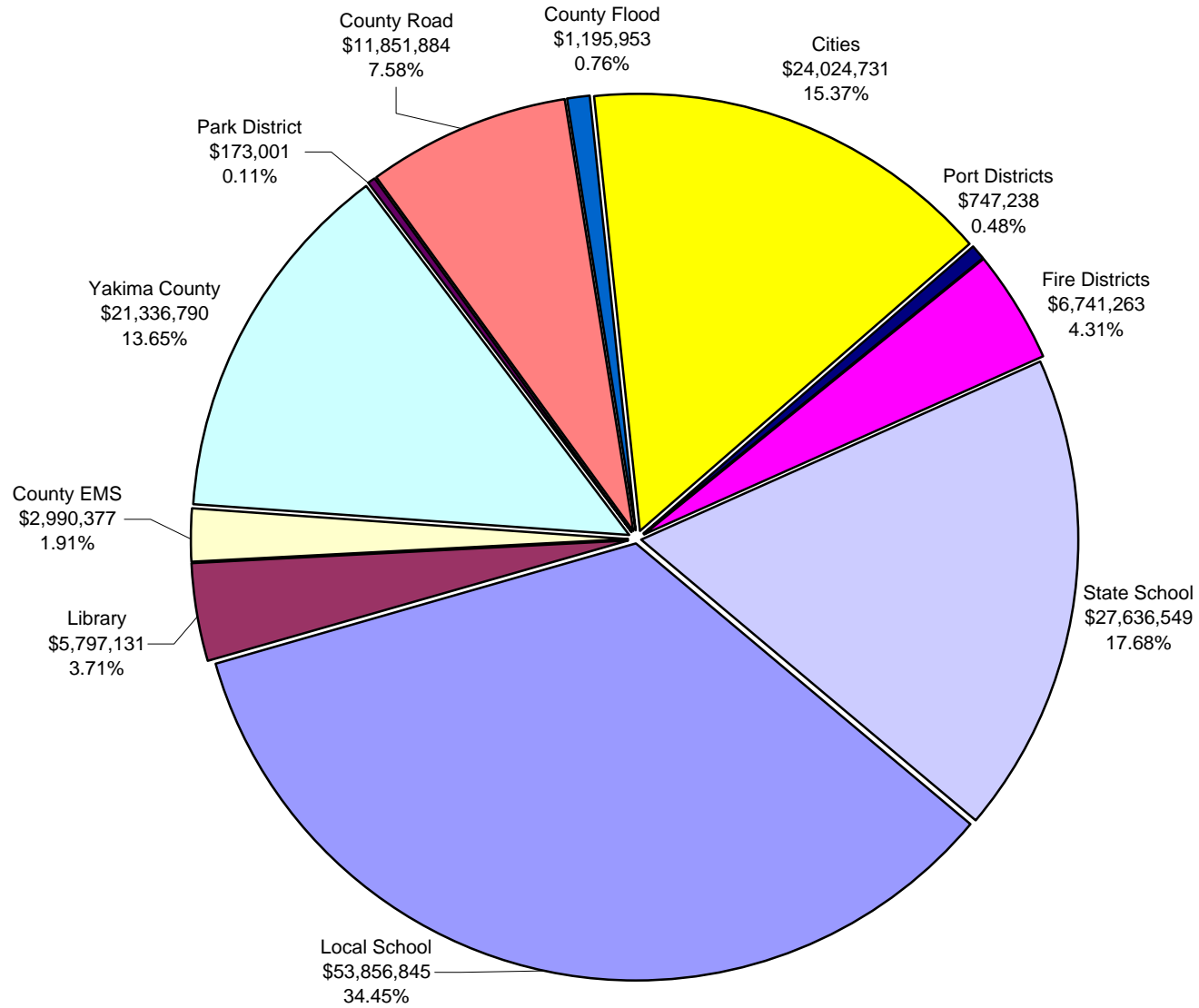


District	Tax
Cities	\$1,012,285
Park District	\$173,001
Juvenile Justice	\$854,843
Fire Districts	\$187,965
Local Schools	\$53,856,845
Total Excess Tax	\$56,084,939

District	Tax
Yakima County	\$20,481,947
Regional Library	\$5,797,131
State School	\$27,636,549
Port Districts	\$747,238
County Road	\$11,851,884
Fire Districts	\$6,553,298
County EMS	\$2,990,377
Cities	\$23,012,446
County Flood	\$1,195,953
Total Regular Tax	\$100,266,823



Your 2008 Tax Dollars \$156,351,762



Exemption/Value Reduction Program	Count	Regular Levy AV Reduction	Excess Levy AV Reduction	Tax Shift
Mobile Home in Inventory	9	\$186,600	\$186,600	\$2,032.63
Historical Designation	1	\$219,231	\$219,231	\$2,574.99
Home Improvement	11	\$279,000	\$279,000	\$3,181.18
Less than \$500 Market Value	1,152	\$435,088	\$435,088	\$4,944.97
Water Quality/Quantity Improvement	14	\$568,900	\$568,900	\$6,002.48
Exempt Property for State School Levy	203	\$2,447,263	\$2,447,263	\$27,094.03
Head of Family	989	\$7,831,456	\$7,831,456	\$87,705.07
Open Space Open Space	59	\$10,200,205	\$10,200,205	\$119,369.56
Essential Tribal Services/Tribally Owned	567	\$38,934,939	\$38,934,939	\$353,321.00
Current Use - Agricultural	8,239	\$383,922,060	\$383,922,060	\$4,428,483.05
Senior/Disabled	5,164	\$360,903,282	\$501,189,279	\$4,743,617.01
Non-Profit/Churches	904	\$533,197,325	\$533,197,325	\$6,081,830.20
Government Owned Property	2,845	\$1,276,274,084	\$1,276,274,084	\$14,332,245.48
Totals	20,157	\$2,615,399,433	\$2,755,685,430	\$30,192,401.65

Districts With TAV and/or Joint Values		
Levy Name	TAV	Joint
Grandview Maintenance/Operation		\$31,147,921
Grandview School Bonds		\$31,147,921
Highland Maintenance/Operation	\$2,659,925	
Highland School Bonds	\$5,319,850	
Juvenile Justice Bond	\$37,390,018	
Mount Adams Maintenance/Operation	\$7,047,566	
Naches Maintenance/Operations	\$6,510,281	\$301,777
Naches School Bonds	\$13,020,563	\$301,777
Selah Maintenance/Operations		\$10,132,385
Selah School Bonds		\$10,132,385
West Valley School Maintenance/Operation	\$6,001,019	
West Valley School Bonds	\$12,002,039	
Yakima County Fire Protection District 14	\$6,336,634	
Yakima County Fire Protection District 2	\$118,839	

Tax Code Area 300

Tax District Levy	Voted	Non-Voted	Total
County	0.06299625	1.49758477	1.56058101
County EMS	0.00000000	0.21864830	0.21864830
Flood Control	0.00000000	0.08744487	0.08744487
State School Levy	0.00000000	2.02742209	2.02742209
Union Gap City	0.00000000	2.64185159	2.64185159
Union Gap School Bonds	2.27677907	0.00000000	2.27677907
Union Gap School M&O	2.26592954	0.00000000	2.26592954
Total Rates for TCA 300	4.60570485	6.47295162	11.07865648

Tax Code Area 301

Tax District Levy	Voted	Non-Voted	Total
County	0.06299625	1.49758477	1.56058101
County EMS	0.00000000	0.21864830	0.21864830
County Road	0.00000000	2.11311373	2.11311373
Fire District 4	0.00000000	1.06400887	1.06400887
Flood Control	0.00000000	0.08744487	0.08744487
Regional Library	0.00000000	0.46192245	0.46192245
State School Levy	0.00000000	2.02742209	2.02742209
Union Gap School Bonds	2.27677907	0.00000000	2.27677907
Union Gap School M&O	2.26592954	0.00000000	2.26592954
Total Rates for TCA 301	4.60570485	7.47014508	12.07584993

Tax Code Area 302

Tax District Levy	Voted	Non-Voted	Total
County	0.06299625	1.49758477	1.56058101
County EMS	0.00000000	0.21864830	0.21864830
County Road	0.00000000	2.11311373	2.11311373
Fire District 11	0.00000000	0.88183037	0.88183037
Flood Control	0.00000000	0.08744487	0.08744487
Regional Library	0.00000000	0.46192245	0.46192245
State School Levy	0.00000000	2.02742209	2.02742209
Union Gap School Bonds	2.27677907	0.00000000	2.27677907
Union Gap School M&O	2.26592954	0.00000000	2.26592954
Total Rates for TCA 302	4.60570485	7.28796658	11.89367143

Tax Code Area 303

Tax District Levy	Voted	Non-Voted	Total
County	0.06299625	1.49758477	1.56058101
County EMS	0.00000000	0.21864830	0.21864830
County Road	0.00000000	2.11311373	2.11311373
Fire District 4	0.00000000	1.06400887	1.06400887
Flood Control	0.00000000	0.08744487	0.08744487
Regional Library	0.00000000	0.46192245	0.46192245
State School Levy	0.00000000	2.02742209	2.02742209
Union Gap School Bonds	2.27677907	0.00000000	2.27677907
Union Gap School M&O	2.26592954	0.00000000	2.26592954
Total Rates for TCA 303	4.60570485	7.47014508	12.07584993

Tax Code Area 305

Tax District Levy	Voted	Non-Voted	Total
County	0.06299625	1.49758477	1.56058101
County EMS	0.00000000	0.21864830	0.21864830
Flood Control	0.00000000	0.08744487	0.08744487
Regional Library	0.00000000	0.46192245	0.46192245
State School Levy	0.00000000	2.02742209	2.02742209
Union Gap School Bonds	2.27677907	0.00000000	2.27677907
Union Gap School M&O	2.26592954	0.00000000	2.26592954
Yakima City	0.05834643	2.95492101	3.01326744
Total Rates for TCA 305	4.66405128	7.24794349	11.91199477

Tax Code Area 308

Tax District Levy	Voted	Non-Voted	Total
County	0.06299625	1.49758477	1.56058101
County EMS	0.00000000	0.21864830	0.21864830
Flood Control	0.00000000	0.08744487	0.08744487
State School Levy	0.00000000	2.02742209	2.02742209
Union Gap City	0.00000000	2.64185159	2.64185159
Union Gap School Bonds	2.27677907	0.00000000	2.27677907
Union Gap School M&O	2.26592954	0.00000000	2.26592954
Total Rates for TCA 308	4.60570485	6.47295162	11.07865648

Tax Code Area 309

Tax District Levy	Voted	Non-Voted	Total
County	0.06299625	1.49758477	1.56058101
County EMS	0.00000000	0.21864830	0.21864830
Flood Control	0.00000000	0.08744487	0.08744487
State School Levy	0.00000000	2.02742209	2.02742209
Union Gap City	0.00000000	2.64185159	2.64185159
Union Gap School Bonds	2.27677907	0.00000000	2.27677907
Union Gap School M&O	2.26592954	0.00000000	2.26592954
Total Rates for TCA 309	4.60570485	6.47295162	11.07865648

Tax Code Area 310

Tax District Levy	Voted	Non-Voted	Total
County	0.06299625	1.49758477	1.56058101
County EMS	0.00000000	0.21864830	0.21864830
Flood Control	0.00000000	0.08744487	0.08744487
Naches City	0.00000000	2.56005296	2.56005296
Naches Park Bonds	0.56416792	0.00000000	0.56416792
Naches Park M&O	0.68712239	0.00000000	0.68712239
Naches School Bonds	0.67118328	0.00000000	0.67118328
Naches School M&O	2.68860736	0.00000000	2.68860736
State School Levy	0.00000000	2.02742209	2.02742209
Total Rates for TCA 310	4.67407720	6.39115299	11.06523019

Tax Code Area 311

Tax District Levy	Voted	Non-Voted	Total
County	0.06299625	1.49758477	1.56058101
County EMS	0.00000000	0.21864830	0.21864830
County Road	0.00000000	2.11311373	2.11311373
Flood Control	0.00000000	0.08744487	0.08744487
Naches School Bonds	0.67118328	0.00000000	0.67118328
Naches School M&O	2.68860736	0.00000000	2.68860736
Regional Library	0.00000000	0.46192245	0.46192245
State School Levy	0.00000000	2.02742209	2.02742209
Total Rates for TCA 311	3.42278689	6.40613621	9.82892310

Tax Code Area 312

Tax District Levy	Voted	Non-Voted	Total
County	0.06299625	1.49758477	1.56058101
County EMS	0.00000000	0.21864830	0.21864830
County Road	0.00000000	2.11311373	2.11311373
Fire District 1	0.00000000	0.86753298	0.86753298
Flood Control	0.00000000	0.08744487	0.08744487
Naches School Bonds	0.67118328	0.00000000	0.67118328
Naches School M&O	2.68860736	0.00000000	2.68860736
Regional Library	0.00000000	0.46192245	0.46192245
State School Levy	0.00000000	2.02742209	2.02742209
Total Rates for TCA 312	3.42278689	7.27366919	10.69645608

Tax Code Area 313

Tax District Levy	Voted	Non-Voted	Total
County	0.06299625	1.49758477	1.56058101
County EMS	0.00000000	0.21864830	0.21864830
County Road	0.00000000	2.11311373	2.11311373
Fire District 2	0.06295796	0.82553123	0.88848919
Flood Control	0.00000000	0.08744487	0.08744487
Naches School Bonds	0.67118328	0.00000000	0.67118328
Naches School M&O	2.68860736	0.00000000	2.68860736
Regional Library	0.00000000	0.46192245	0.46192245
State School Levy	0.00000000	2.02742209	2.02742209
Total Rates for TCA 313	3.48574485	7.23166743	10.71741229

Tax Code Area 314

Tax District Levy	Voted	Non-Voted	Total
County	0.06299625	1.49758477	1.56058101
County EMS	0.00000000	0.21864830	0.21864830
County Road	0.00000000	2.11311373	2.11311373
Fire District 3	0.00000000	0.85823729	0.85823729
Flood Control	0.00000000	0.08744487	0.08744487
Naches Park Bonds	0.56416792	0.00000000	0.56416792
Naches Park M&O	0.68712239	0.00000000	0.68712239
Naches School Bonds	0.67118328	0.00000000	0.67118328
Naches School M&O	2.68860736	0.00000000	2.68860736
Regional Library	0.00000000	0.46192245	0.46192245
State School Levy	0.00000000	2.02742209	2.02742209
Total Rates for TCA 314	4.67407720	7.26437350	11.93845069

Tax Code Area 315

Tax District Levy	Voted	Non-Voted	Total
County	0.06299625	1.49758477	1.56058101
County EMS	0.00000000	0.21864830	0.21864830
County Road	0.00000000	2.11311373	2.11311373
Fire District 6	0.40652363	0.86534341	1.27186705
Flood Control	0.00000000	0.08744487	0.08744487
Naches School Bonds	0.67118328	0.00000000	0.67118328
Naches School M&O	2.68860736	0.00000000	2.68860736
Regional Library	0.00000000	0.46192245	0.46192245
State School Levy	0.00000000	2.02742209	2.02742209
Total Rates for TCA 315	3.82931052	7.27147962	11.10079014

Tax Code Area 318

Tax District Levy	Voted	Non-Voted	Total
County	0.06299625	1.49758477	1.56058101
County EMS	0.00000000	0.21864830	0.21864830
County Road	0.00000000	2.11311373	2.11311373
Fire District 12	0.00000000	1.41113454	1.41113454
Flood Control	0.00000000	0.08744487	0.08744487
Naches School Bonds	0.67118328	0.00000000	0.67118328
Naches School M&O	2.68860736	0.00000000	2.68860736
Regional Library	0.00000000	0.46192245	0.46192245
State School Levy	0.00000000	2.02742209	2.02742209
Total Rates for TCA 318	3.42278689	7.81727075	11.24005764

Tax Code Area 316

Tax District Levy	Voted	Non-Voted	Total
County	0.06299625	1.49758477	1.56058101
County EMS	0.00000000	0.21864830	0.21864830
County Road	0.00000000	2.11311373	2.11311373
Fire District 9	0.00000000	0.84223661	0.84223661
Flood Control	0.00000000	0.08744487	0.08744487
Naches School Bonds	0.67118328	0.00000000	0.67118328
Naches School M&O	2.68860736	0.00000000	2.68860736
Regional Library	0.00000000	0.46192245	0.46192245
State School Levy	0.00000000	2.02742209	2.02742209
Total Rates for TCA 316	3.42278689	7.24837282	10.67115971

Tax Code Area 319

Tax District Levy	Voted	Non-Voted	Total
County	0.06299625	1.49758477	1.56058101
County EMS	0.00000000	0.21864830	0.21864830
County Road	0.00000000	2.11311373	2.11311373
Fire District 3	0.00000000	0.85823729	0.85823729
Flood Control	0.00000000	0.08744487	0.08744487
Highland School Bonds	1.97307521	0.00000000	1.97307521
Highland School M&O	2.61929950	0.00000000	2.61929950
Naches Park Bonds	0.56416792	0.00000000	0.56416792
Naches Park M&O	0.68712239	0.00000000	0.68712239
Regional Library	0.00000000	0.46192245	0.46192245
State School Levy	0.00000000	2.02742209	2.02742209
Total Rates for TCA 319	5.90666126	7.26437350	13.17103475

Tax Code Area 317

Tax District Levy	Voted	Non-Voted	Total
County	0.06299625	1.49758477	1.56058101
County EMS	0.00000000	0.21864830	0.21864830
County Road	0.00000000	2.11311373	2.11311373
Fire District 10	0.00000000	0.99506184	0.99506184
Flood Control	0.00000000	0.08744487	0.08744487
Naches School Bonds	0.67118328	0.00000000	0.67118328
Naches School M&O	2.68860736	0.00000000	2.68860736
Regional Library	0.00000000	0.46192245	0.46192245
State School Levy	0.00000000	2.02742209	2.02742209
Total Rates for TCA 317	3.42278689	7.40119805	10.82398494

Tax Code Area 320

Tax District Levy	Voted	Non-Voted	Total
County	0.06299625	1.49758477	1.56058101
County EMS	0.00000000	0.21864830	0.21864830
County Road	0.00000000	2.11311373	2.11311373
Fire District 14	0.33332915	0.76928606	1.10261521
Flood Control	0.00000000	0.08744487	0.08744487
Naches School Bonds	0.67118328	0.00000000	0.67118328
Naches School M&O	2.68860736	0.00000000	2.68860736
Regional Library	0.00000000	0.46192245	0.46192245
State School Levy	0.00000000	2.02742209	2.02742209
Total Rates for TCA 320	3.75611604	7.17542226	10.93153830

Tax Code Area 321

Tax District Levy	Voted	Non-Voted	Total
County	0.06299625	1.49758477	1.56058101
County EMS	0.00000000	0.21864830	0.21864830
County Road	0.00000000	2.11311373	2.11311373
Fire District 3	0.00000000	0.85823729	0.85823729
Flood Control	0.00000000	0.08744487	0.08744487
Naches School Bonds	0.67118328	0.00000000	0.67118328
Naches School M&O	2.68860736	0.00000000	2.68860736
Regional Library	0.00000000	0.46192245	0.46192245
State School Levy	0.00000000	2.02742209	2.02742209
Total Rates for TCA 321	3.42278689	7.26437350	10.68716038

Tax Code Area 325

Tax District Levy	Voted	Non-Voted	Total
County	0.06299625	1.49758477	1.56058101
County EMS	0.00000000	0.21864830	0.21864830
Flood Control	0.00000000	0.08744487	0.08744487
Naches School Bonds	0.67118328	0.00000000	0.67118328
Naches School M&O	2.68860736	0.00000000	2.68860736
Regional Library	0.00000000	0.46192245	0.46192245
State School Levy	0.00000000	2.02742209	2.02742209
Yakima City	0.05834643	2.95492101	3.01326744
Total Rates for TCA 325	3.48113332	7.24794349	10.72907681

Tax Code Area 330

Tax District Levy	Voted	Non-Voted	Total
County	0.06299625	1.49758477	1.56058101
County EMS	0.00000000	0.21864830	0.21864830
Flood Control	0.00000000	0.08744487	0.08744487
State School Levy	0.00000000	2.02742209	2.02742209
Union Gap City	0.00000000	2.64185159	2.64185159
Yakima School Bonds	1.63576428	0.00000000	1.63576428
Yakima School M&O	2.74053590	0.00000000	2.74053590
Total Rates for TCA 330	4.43929642	6.47295162	10.91224805

Tax Code Area 331

Tax District Levy	Voted	Non-Voted	Total
County	0.06299625	1.49758477	1.56058101
County EMS	0.00000000	0.21864830	0.21864830
Flood Control	0.00000000	0.08744487	0.08744487
Regional Library	0.00000000	0.46192245	0.46192245
State School Levy	0.00000000	2.02742209	2.02742209
Yakima City	0.05834643	2.95492101	3.01326744
Yakima School Bonds	1.63576428	0.00000000	1.63576428
Yakima School M&O	2.74053590	0.00000000	2.74053590
Total Rates for TCA 331	4.49764285	7.24794349	11.74558634

Tax Code Area 333

Tax District Levy	Voted	Non-Voted	Total
County	0.06299625	1.49758477	1.56058101
County EMS	0.00000000	0.21864830	0.21864830
Flood Control	0.00000000	0.08744487	0.08744487
Regional Library	0.00000000	0.46192245	0.46192245
State School Levy	0.00000000	2.02742209	2.02742209
Yakima City	0.05834643	2.95492101	3.01326744
Yakima School Bonds	1.63576428	0.00000000	1.63576428
Yakima School M&O	2.74053590	0.00000000	2.74053590
Total Rates for TCA 333	4.49764285	7.24794349	11.74558634

Tax Code Area 334

Tax District Levy	Voted	Non-Voted	Total
County	0.06299625	1.49758477	1.56058101
County EMS	0.00000000	0.21864830	0.21864830
Flood Control	0.00000000	0.08744487	0.08744487
Regional Library	0.00000000	0.46192245	0.46192245
State School Levy	0.00000000	2.02742209	2.02742209
Yakima City	0.05834643	2.95492101	3.01326744
Yakima School Bonds	1.63576428	0.00000000	1.63576428
Yakima School M&O	2.74053590	0.00000000	2.74053590
Total Rates for TCA 334	4.49764285	7.24794349	11.74558634

Tax Code Area 335

Tax District Levy	Voted	Non-Voted	Total
County	0.06299625	1.49758477	1.56058101
County EMS	0.00000000	0.21864830	0.21864830
Flood Control	0.00000000	0.08744487	0.08744487
Regional Library	0.00000000	0.46192245	0.46192245
State School Levy	0.00000000	2.02742209	2.02742209
Yakima City	0.05834643	2.95492101	3.01326744
Yakima School Bonds	1.63576428	0.00000000	1.63576428
Yakima School M&O	2.74053590	0.00000000	2.74053590
Total Rates for TCA 335	4.49764285	7.24794349	11.74558634

Tax Code Area 336

Tax District Levy	Voted	Non-Voted	Total
County	0.06299625	1.49758477	1.56058101
County EMS	0.00000000	0.21864830	0.21864830
County Road	0.00000000	2.11311373	2.11311373
Fire District 6	0.40652363	0.86534341	1.27186705
Flood Control	0.00000000	0.08744487	0.08744487
Regional Library	0.00000000	0.46192245	0.46192245
State School Levy	0.00000000	2.02742209	2.02742209
Yakima School Bonds	1.63576428	0.00000000	1.63576428
Yakima School M&O	2.74053590	0.00000000	2.74053590
Total Rates for TCA 336	4.84582005	7.27147962	12.11729968

Tax Code Area 337

Tax District Levy	Voted	Non-Voted	Total
County	0.06299625	1.49758477	1.56058101
County EMS	0.00000000	0.21864830	0.21864830
County Road	0.00000000	2.11311373	2.11311373
FireDistrict 10	0.00000000	0.99506184	0.99506184
Flood Control	0.00000000	0.08744487	0.08744487
Regional Library	0.00000000	0.46192245	0.46192245
State School Levy	0.00000000	2.02742209	2.02742209
Yakima School Bonds	1.63576428	0.00000000	1.63576428
Yakima School M&O	2.74053590	0.00000000	2.74053590
Total Rates for TCA 337	4.43929642	7.40119805	11.84049447

Tax Code Area 338

Tax District Levy	Voted	Non-Voted	Total
County	0.06299625	1.49758477	1.56058101
County EMS	0.00000000	0.21864830	0.21864830
County Road	0.00000000	2.11311373	2.11311373
Fire District 11	0.00000000	0.88183037	0.88183037
Flood Control	0.00000000	0.08744487	0.08744487
Regional Library	0.00000000	0.46192245	0.46192245
State School Levy	0.00000000	2.02742209	2.02742209
Yakima School Bonds	1.63576428	0.00000000	1.63576428
Yakima School M&O	2.74053590	0.00000000	2.74053590
Total Rates for TCA 338	4.43929642	7.28796658	11.72726300

Tax Code Area 339

Tax District Levy	Voted	Non-Voted	Total
County	0.06299625	1.49758477	1.56058101
County EMS	0.00000000	0.21864830	0.21864830
County Road	0.00000000	2.11311373	2.11311373
Fire District 12	0.00000000	1.41113454	1.41113454
Flood Control	0.00000000	0.08744487	0.08744487
Regional Library	0.00000000	0.46192245	0.46192245
State School Levy	0.00000000	2.02742209	2.02742209
Yakima School Bonds	1.63576428	0.00000000	1.63576428
Yakima School M&O	2.74053590	0.00000000	2.74053590
Total Rates for TCA 339	4.43929642	7.81727075	12.25656717

Tax Code Area 340

Tax District Levy	Voted	Non-Voted	Total
County	0.06299625	1.49758477	1.56058101
County EMS	0.00000000	0.21864830	0.21864830
County Road	0.00000000	2.11311373	2.11311373
Flood Control	0.00000000	0.08744487	0.08744487
Regional Library	0.00000000	0.46192245	0.46192245
State School Levy	0.00000000	2.02742209	2.02742209
Yakima School Bonds	1.63576428	0.00000000	1.63576428
Yakima School M&O	2.74053590	0.00000000	2.74053590
Total Rates for TCA 340	4.43929642	6.40613621	10.84543263

Tax Code Area 347

Tax District Levy	Voted	Non-Voted	Total
County	0.06299625	1.49758477	1.56058101
County EMS	0.00000000	0.21864830	0.21864830
County Road	0.00000000	2.11311373	2.11311373
FireDistrict 10	0.00000000	0.99506184	0.99506184
Flood Control	0.00000000	0.08744487	0.08744487
Regional Library	0.00000000	0.46192245	0.46192245
State School Levy	0.00000000	2.02742209	2.02742209
Yakima School Bonds	1.63576428	0.00000000	1.63576428
Yakima School M&O	2.74053590	0.00000000	2.74053590
Total Rates for TCA 347	4.43929642	7.40119805	11.84049447

Tax Code Area 348

Tax District Levy	Voted	Non-Voted	Total
County	0.06299625	1.49758477	1.56058101
County EMS	0.00000000	0.21864830	0.21864830
County Road	0.00000000	2.11311373	2.11311373
Flood Control	0.00000000	0.08744487	0.08744487
Regional Library	0.00000000	0.46192245	0.46192245
State School Levy	0.00000000	2.02742209	2.02742209
Yakima School Bonds	1.63576428	0.00000000	1.63576428
Yakima School M&O	2.74053590	0.00000000	2.74053590
Total Rates for TCA 348	4.43929642	6.40613621	10.84543263

Tax Code Area 349

Tax District Levy	Voted	Non-Voted	Total
County	0.06299625	1.49758477	1.56058101
County EMS	0.00000000	0.21864830	0.21864830
Flood Control	0.00000000	0.08744487	0.08744487
Regional Library	0.00000000	0.46192245	0.46192245
State School Levy	0.00000000	2.02742209	2.02742209
Yakima City	0.05834643	2.95492101	3.01326744
Yakima School Bonds	1.63576428	0.00000000	1.63576428
Yakima School M&O	2.74053590	0.00000000	2.74053590
Total Rates for TCA 349	4.49764285	7.24794349	11.74558634

Tax Code Area 350

Tax District Levy	Voted	Non-Voted	Total
County	0.06299625	1.49758477	1.56058101
County EMS	0.00000000	0.21864830	0.21864830
Flood Control	0.00000000	0.08744487	0.08744487
State School Levy	0.00000000	2.02742209	2.02742209
Union Gap City	0.00000000	2.64185159	2.64185159
Yakima School Bonds	1.63576428	0.00000000	1.63576428
Yakima School M&O	2.74053590	0.00000000	2.74053590
Total Rates for TCA 350	4.43929642	6.47295162	10.91224805

Tax Code Area 372

Tax District Levy	Voted	Non-Voted	Total
County	0.06299625	1.49758477	1.56058101
County EMS	0.00000000	0.21864830	0.21864830
County Road	0.00000000	2.11311373	2.11311373
Flood Control	0.00000000	0.08744487	0.08744487
Regional Library	0.00000000	0.46192245	0.46192245
State School Levy	0.00000000	2.02742209	2.02742209
Total Rates for TCA 372	0.06299625	6.40613621	6.46913245

Tax Code Area 373

Tax District Levy	Voted	Non-Voted	Total
County	0.06299625	1.49758477	1.56058101
County EMS	0.00000000	0.21864830	0.21864830
County Road	0.00000000	2.11311373	2.11311373
Fire District 7	0.00000000	0.81975013	0.81975013
Flood Control	0.00000000	0.08744487	0.08744487
Regional Library	0.00000000	0.46192245	0.46192245
State School Levy	0.00000000	2.02742209	2.02742209
Total Rates for TCA 373	0.06299625	7.22588633	7.28888258

Tax Code Area 380

Tax District Levy	Voted	Non-Voted	Total
County	0.06299625	1.49758477	1.56058101
County EMS	0.00000000	0.21864830	0.21864830
East Valley School Bonds	2.42691067	0.00000000	2.42691067
East Valley School M&O	2.70763391	0.00000000	2.70763391
Fire District 4	0.00000000	1.06400887	1.06400887
Flood Control	0.00000000	0.08744487	0.08744487
Moxee City	0.00000000	1.44746082	1.44746082
Regional Library	0.00000000	0.46192245	0.46192245
State School Levy	0.00000000	2.02742209	2.02742209
Total Rates for TCA 380	5.19754082	6.80449217	12.00203300

Tax Code Area 384

Tax District Levy	Voted	Non-Voted	Total
County	0.06299625	1.49758477	1.56058101
County EMS	0.00000000	0.21864830	0.21864830
County Road	0.00000000	2.11311373	2.11311373
East Valley School Bonds	2.42691067	0.00000000	2.42691067
East Valley School M&O	2.70763391	0.00000000	2.70763391
Flood Control	0.00000000	0.08744487	0.08744487
Regional Library	0.00000000	0.46192245	0.46192245
State School Levy	0.00000000	2.02742209	2.02742209
Sunnyside Port Regular	0.00000000	0.39798237	0.39798237
Total Rates for TCA 384	5.19754082	6.80411857	12.00165940

Tax Code Area 381

Tax District Levy	Voted	Non-Voted	Total
County	0.06299625	1.49758477	1.56058101
County EMS	0.00000000	0.21864830	0.21864830
East Valley School Bonds	2.42691067	0.00000000	2.42691067
East Valley School M&O	2.70763391	0.00000000	2.70763391
Fire District 4	0.00000000	1.06400887	1.06400887
Flood Control	0.00000000	0.08744487	0.08744487
Moxee City	0.00000000	1.44746082	1.44746082
Regional Library	0.00000000	0.46192245	0.46192245
State School Levy	0.00000000	2.02742209	2.02742209
Total Rates for TCA 381	5.19754082	6.80449217	12.00203300

Tax Code Area 385

Tax District Levy	Voted	Non-Voted	Total
County	0.06299625	1.49758477	1.56058101
County EMS	0.00000000	0.21864830	0.21864830
County Road	0.00000000	2.11311373	2.11311373
East Valley School Bonds	2.42691067	0.00000000	2.42691067
East Valley School M&O	2.70763391	0.00000000	2.70763391
Fire District 4	0.00000000	1.06400887	1.06400887
Flood Control	0.00000000	0.08744487	0.08744487
Regional Library	0.00000000	0.46192245	0.46192245
State School Levy	0.00000000	2.02742209	2.02742209
Total Rates for TCA 385	5.19754082	7.47014508	12.66768590

Tax Code Area 382

Tax District Levy	Voted	Non-Voted	Total
County	0.06299625	1.49758477	1.56058101
County EMS	0.00000000	0.21864830	0.21864830
County Road	0.00000000	2.11311373	2.11311373
East Valley School Bonds	2.42691067	0.00000000	2.42691067
East Valley School M&O	2.70763391	0.00000000	2.70763391
Fire District 4	0.00000000	1.06400887	1.06400887
Flood Control	0.00000000	0.08744487	0.08744487
Regional Library	0.00000000	0.46192245	0.46192245
State School Levy	0.00000000	2.02742209	2.02742209
Total Rates for TCA 382	5.19754082	7.47014508	12.66768590

Tax Code Area 400

Tax District Levy	Voted	Non-Voted	Total
County	0.06299625	1.49758477	1.56058101
County EMS	0.00000000	0.21864830	0.21864830
Flood Control	0.00000000	0.08744487	0.08744487
Regional Library	0.00000000	0.46192245	0.46192245
Selah City	0.08457331	2.54433059	2.62890389
Selah School Bonds	1.38558641	0.00000000	1.38558641
Selah School M&O	3.15289171	0.00000000	3.15289171
State School Levy	0.00000000	2.02742209	2.02742209
Total Rates for TCA 400	4.68604768	6.83735307	11.52340075

Tax Code Area 401

Tax District Levy	Voted	Non-Voted	Total
County	0.06299625	1.49758477	1.56058101
County EMS	0.00000000	0.21864830	0.21864830
County Road	0.00000000	2.11311373	2.11311373
Flood Control	0.00000000	0.08744487	0.08744487
Regional Library	0.00000000	0.46192245	0.46192245
Selah School Bonds	1.38558641	0.00000000	1.38558641
Selah School M&O	3.15289171	0.00000000	3.15289171
State School Levy	0.00000000	2.02742209	2.02742209
Total Rates for TCA 401	4.60147437	6.40613621	11.00761058

Tax Code Area 402

Tax District Levy	Voted	Non-Voted	Total
County	0.06299625	1.49758477	1.56058101
County EMS	0.00000000	0.21864830	0.21864830
County Road	0.00000000	2.11311373	2.11311373
Flood Control	0.00000000	0.08744487	0.08744487
Regional Library	0.00000000	0.46192245	0.46192245
Selah School Bonds	1.38558641	0.00000000	1.38558641
Selah School M&O	3.15289171	0.00000000	3.15289171
State School Levy	0.00000000	2.02742209	2.02742209
Sunnyside Port Regular	0.00000000	0.39798237	0.39798237
Total Rates for TCA 402	4.60147437	6.80411857	11.40559295

Tax Code Area 403

Tax District Levy	Voted	Non-Voted	Total
County	0.06299625	1.49758477	1.56058101
County EMS	0.00000000	0.21864830	0.21864830
County Road	0.00000000	2.11311373	2.11311373
Fire District 2	0.06295796	0.82553123	0.88848919
Flood Control	0.00000000	0.08744487	0.08744487
Regional Library	0.00000000	0.46192245	0.46192245
Selah School Bonds	1.38558641	0.00000000	1.38558641
Selah School M&O	3.15289171	0.00000000	3.15289171
State School Levy	0.00000000	2.02742209	2.02742209
Total Rates for TCA 403	4.66443234	7.23166743	11.89609977

Tax Code Area 404

Tax District Levy	Voted	Non-Voted	Total
County	0.06299625	1.49758477	1.56058101
County EMS	0.00000000	0.21864830	0.21864830
County Road	0.00000000	2.11311373	2.11311373
Fire District 6	0.40652363	0.86534341	1.27186705
Flood Control	0.00000000	0.08744487	0.08744487
Regional Library	0.00000000	0.46192245	0.46192245
Selah School Bonds	1.38558641	0.00000000	1.38558641
Selah School M&O	3.15289171	0.00000000	3.15289171
State School Levy	0.00000000	2.02742209	2.02742209
Total Rates for TCA 404	5.00799800	7.27147962	12.27947762

Tax Code Area 405

Tax District Levy	Voted	Non-Voted	Total
County	0.06299625	1.49758477	1.56058101
County EMS	0.00000000	0.21864830	0.21864830
County Road	0.00000000	2.11311373	2.11311373
Fire District 4	0.00000000	1.06400887	1.06400887
Flood Control	0.00000000	0.08744487	0.08744487
Regional Library	0.00000000	0.46192245	0.46192245
Selah School Bonds	1.38558641	0.00000000	1.38558641
Selah School M&O	3.15289171	0.00000000	3.15289171
State School Levy	0.00000000	2.02742209	2.02742209
Total Rates for TCA 405	4.60147437	7.47014508	12.07161945

Tax Code Area 406

Tax District Levy	Voted	Non-Voted	Total
County	0.06299625	1.49758477	1.56058101
County EMS	0.00000000	0.21864830	0.21864830
County Road	0.00000000	2.11311373	2.11311373
Flood Control	0.00000000	0.08744487	0.08744487
Regional Library	0.00000000	0.46192245	0.46192245
Selah School Bonds	1.38558641	0.00000000	1.38558641
Selah School M&O	3.15289171	0.00000000	3.15289171
State School Levy	0.00000000	2.02742209	2.02742209
Total Rates for TCA 406	4.60147437	6.40613621	11.00761058

Tax Code Area 407

Tax District Levy	Voted	Non-Voted	Total
County	0.06299625	1.49758477	1.56058101
County EMS	0.00000000	0.21864830	0.21864830
County Road	0.00000000	2.11311373	2.11311373
Fire District 2	0.06295796	0.82553123	0.88848919
Flood Control	0.00000000	0.08744487	0.08744487
Regional Library	0.00000000	0.46192245	0.46192245
Selah School Bonds	1.38558641	0.00000000	1.38558641
Selah School M&O	3.15289171	0.00000000	3.15289171
State School Levy	0.00000000	2.02742209	2.02742209
Total Rates for TCA 407	4.66443234	7.23166743	11.89609977

Tax Code Area 415

Tax District Levy	Voted	Non-Voted	Total
County	0.06299625	1.49758477	1.56058101
County EMS	0.00000000	0.21864830	0.21864830
Fire District 2 Bonds	0.06295796	0.00000000	0.06295796
Flood Control	0.00000000	0.08744487	0.08744487
Regional Library	0.00000000	0.46192245	0.46192245
Selah City	0.00000000	2.54433059	2.54433059
Selah School Bonds	1.38558641	0.00000000	1.38558641
Selah School M&O	3.15289171	0.00000000	3.15289171
State School Levy	0.00000000	2.02742209	2.02742209
Total Rates for TCA 415	4.66443234	6.83735307	11.50178540

Tax Code Area 408

Tax District Levy	Voted	Non-Voted	Total
County	0.06299625	1.49758477	1.56058101
County EMS	0.00000000	0.21864830	0.21864830
Fire District 2 Bonds	0.06295796	0.00000000	0.06295796
Flood Control	0.00000000	0.08744487	0.08744487
Regional Library	0.00000000	0.46192245	0.46192245
Selah City	0.00000000	2.54433059	2.54433059
Selah School Bonds	1.38558641	0.00000000	1.38558641
Selah School M&O	3.15289171	0.00000000	3.15289171
State School Levy	0.00000000	2.02742209	2.02742209
Total Rates for TCA 408	4.66443234	6.83735307	11.50178540

Tax Code Area 420

Tax District Levy	Voted	Non-Voted	Total
County	0.06299625	1.49758477	1.56058101
County EMS	0.00000000	0.21864830	0.21864830
Flood Control	0.00000000	0.08744487	0.08744487
Mabton City	0.00000000	2.92583994	2.92583994
Mabton School Bonds	1.07505825	0.00000000	1.07505825
Mabton School M&O	1.40010806	0.00000000	1.40010806
State School Levy	0.00000000	2.02742209	2.02742209
Total Rates for TCA 420	2.53816256	6.75693997	9.29510253

Tax Code Area 410

Tax District Levy	Voted	Non-Voted	Total
County	0.06299625	1.49758477	1.56058101
County EMS	0.00000000	0.21864830	0.21864830
Fire District 2 Bonds	0.06295796	0.00000000	0.06295796
Flood Control	0.00000000	0.08744487	0.08744487
Regional Library	0.00000000	0.46192245	0.46192245
Selah City	0.00000000	2.54433059	2.54433059
Selah School Bonds	1.38558641	0.00000000	1.38558641
Selah School M&O	3.15289171	0.00000000	3.15289171
State School Levy	0.00000000	2.02742209	2.02742209
Total Rates for TCA 410	4.66443234	6.83735307	11.50178540

Tax Code Area 421

Tax District Levy	Voted	Non-Voted	Total
County	0.06299625	1.49758477	1.56058101
County EMS	0.00000000	0.21864830	0.21864830
County Road	0.00000000	2.11311373	2.11311373
Flood Control	0.00000000	0.08744487	0.08744487
Mabton School Bonds	1.07505825	0.00000000	1.07505825
Mabton School M&O	1.40010806	0.00000000	1.40010806
Regional Library	0.00000000	0.46192245	0.46192245
State School Levy	0.00000000	2.02742209	2.02742209
Total Rates for TCA 421	2.53816256	6.40613621	8.94429877

Tax Code Area 422

Tax District Levy	Voted	Non-Voted	Total
County	0.06299625	1.49758477	1.56058101
County EMS	0.00000000	0.21864830	0.21864830
County Road	0.00000000	2.11311373	2.11311373
Fire District 5	0.00000000	1.34506485	1.34506485
Flood Control	0.00000000	0.08744487	0.08744487
Mabton School Bonds	1.07505825	0.00000000	1.07505825
Mabton School M&O	1.40010806	0.00000000	1.40010806
Regional Library	0.00000000	0.46192245	0.46192245
State School Levy	0.00000000	2.02742209	2.02742209
Total Rates for TCA 422	2.53816256	7.75120106	10.28936362

Tax Code Area 425

Tax District Levy	Voted	Non-Voted	Total
County	0.06299625	1.49758477	1.56058101
County EMS	0.00000000	0.21864830	0.21864830
County Road	0.00000000	2.11311373	2.11311373
Flood Control	0.00000000	0.08744487	0.08744487
Grandview Port Regular	0.00000000	0.39423618	0.39423618
Mabton School Bonds	1.07505825	0.00000000	1.07505825
Mabton School M&O	1.40010806	0.00000000	1.40010806
Regional Library	0.00000000	0.46192245	0.46192245
State School Levy	0.00000000	2.02742209	2.02742209
Total Rates for TCA 425	2.53816256	6.80037238	9.33853495

Tax Code Area 423

Tax District Levy	Voted	Non-Voted	Total
County	0.06299625	1.49758477	1.56058101
County EMS	0.00000000	0.21864830	0.21864830
County Road	0.00000000	2.11311373	2.11311373
Fire District 7	0.00000000	0.81975013	0.81975013
Flood Control	0.00000000	0.08744487	0.08744487
Mabton School Bonds	1.07505825	0.00000000	1.07505825
Mabton School M&O	1.40010806	0.00000000	1.40010806
Regional Library	0.00000000	0.46192245	0.46192245
State School Levy	0.00000000	2.02742209	2.02742209
Total Rates for TCA 423	2.53816256	7.22588633	9.76404890

Tax Code Area 426

Tax District Levy	Voted	Non-Voted	Total
County	0.06299625	1.49758477	1.56058101
County EMS	0.00000000	0.21864830	0.21864830
County Road	0.00000000	2.11311373	2.11311373
Fire District 5	0.00000000	1.34506485	1.34506485
Flood Control	0.00000000	0.08744487	0.08744487
Grandview Port Regular	0.00000000	0.39423618	0.39423618
Mabton School Bonds	1.07505825	0.00000000	1.07505825
Mabton School M&O	1.40010806	0.00000000	1.40010806
Regional Library	0.00000000	0.46192245	0.46192245
State School Levy	0.00000000	2.02742209	2.02742209
Total Rates for TCA 426	2.53816256	8.14543723	10.68359980

Tax Code Area 424

Tax District Levy	Voted	Non-Voted	Total
County	0.06299625	1.49758477	1.56058101
County EMS	0.00000000	0.21864830	0.21864830
County Road	0.00000000	2.11311373	2.11311373
Fire District 5	0.00000000	1.34506485	1.34506485
Flood Control	0.00000000	0.08744487	0.08744487
Mabton School Bonds	1.07505825	0.00000000	1.07505825
Mabton School M&O	1.40010806	0.00000000	1.40010806
Regional Library	0.00000000	0.46192245	0.46192245
State School Levy	0.00000000	2.02742209	2.02742209
Total Rates for TCA 424	2.53816256	7.75120106	10.28936362

Tax Code Area 427

Tax District Levy	Voted	Non-Voted	Total
County	0.06299625	1.49758477	1.56058101
County EMS	0.00000000	0.21864830	0.21864830
County Road	0.00000000	2.11311373	2.11311373
Fire District 7	0.00000000	0.81975013	0.81975013
Flood Control	0.00000000	0.08744487	0.08744487
Grandview Port Regular	0.00000000	0.39423618	0.39423618
Mabton School Bonds	1.07505825	0.00000000	1.07505825
Mabton School M&O	1.40010806	0.00000000	1.40010806
Regional Library	0.00000000	0.46192245	0.46192245
State School Levy	0.00000000	2.02742209	2.02742209
Total Rates for TCA 427	2.53816256	7.62012251	10.15828507

Tax Code Area 428

Tax District Levy	Voted	Non-Voted	Total
County	0.06299625	1.49758477	1.56058101
County EMS	0.00000000	0.21864830	0.21864830
Flood Control	0.00000000	0.08744487	0.08744487
Grandview City	0.20866403	3.11997082	3.32863485
Grandview Port Regular	0.00000000	0.39423618	0.39423618
Mabton School Bonds	1.07505825	0.00000000	1.07505825
Mabton School M&O	1.40010806	0.00000000	1.40010806
State School Levy	0.00000000	2.02742209	2.02742209
Total Rates for TCA 428	2.74682659	7.34530702	10.09213362

Tax Code Area 440

Tax District Levy	Voted	Non-Voted	Total
County	0.06299625	1.49758477	1.56058101
County EMS	0.00000000	0.21864830	0.21864830
Flood Control	0.00000000	0.08744487	0.08744487
Grandview City	0.20866403	3.11997082	3.32863485
Grandview Port Regular	0.00000000	0.39423618	0.39423618
Grandview School Bonds	2.37911537	0.00000000	2.37911537
Grandview School M&O	1.36780276	0.00000000	1.36780276
State School Levy	0.00000000	2.02742209	2.02742209
Total Rates for TCA 440	4.01857841	7.34530702	11.36388543

Tax Code Area 441

Tax District Levy	Voted	Non-Voted	Total
County	0.06299625	1.49758477	1.56058101
County EMS	0.00000000	0.21864830	0.21864830
County Road	0.00000000	2.11311373	2.11311373
Fire District 5	0.00000000	1.34506485	1.34506485
Flood Control	0.00000000	0.08744487	0.08744487
Grandview Port Regular	0.00000000	0.39423618	0.39423618
Grandview School Bonds	2.37911537	0.00000000	2.37911537
Grandview School M&O	1.36780276	0.00000000	1.36780276
Regional Library	0.00000000	0.46192245	0.46192245
State School Levy	0.00000000	2.02742209	2.02742209
Total Rates for TCA 441	3.80991437	8.14543723	11.95535161

Tax Code Area 442

Tax District Levy	Voted	Non-Voted	Total
County	0.06299625	1.49758477	1.56058101
County EMS	0.00000000	0.21864830	0.21864830
County Road	0.00000000	2.11311373	2.11311373
Fire District 5	0.00000000	1.34506485	1.34506485
Flood Control	0.00000000	0.08744487	0.08744487
Grandview School Bonds	2.37911537	0.00000000	2.37911537
Grandview School M&O	1.36780276	0.00000000	1.36780276
Regional Library	0.00000000	0.46192245	0.46192245
State School Levy	0.00000000	2.02742209	2.02742209
Sunnyside Port Regular	0.00000000	0.39798237	0.39798237
Total Rates for TCA 442	3.80991437	8.14918343	11.95909780

Tax Code Area 460

Tax District Levy	Voted	Non-Voted	Total
County	0.06299625	1.49758477	1.56058101
County EMS	0.00000000	0.21864830	0.21864830
Flood Control	0.00000000	0.08744487	0.08744487
Regional Library	0.00000000	0.46192245	0.46192245
State School Levy	0.00000000	2.02742209	2.02742209
Sunnyside City	0.93230934	2.93448050	3.86678983
Sunnyside Port Regular	0.00000000	0.39798237	0.39798237
Sunnyside School M&O	1.26004701	0.00000000	1.26004701
Total Rates for TCA 460	2.25535260	7.62548535	9.88083794

Tax Code Area 461

Tax District Levy	Voted	Non-Voted	Total
County	0.06299625	1.49758477	1.56058101
County EMS	0.00000000	0.21864830	0.21864830
County Road	0.00000000	2.11311373	2.11311373
Fire District 5	0.00000000	1.34506485	1.34506485
Flood Control	0.00000000	0.08744487	0.08744487
Grandview Port Regular	0.00000000	0.39423618	0.39423618
Regional Library	0.00000000	0.46192245	0.46192245
State School Levy	0.00000000	2.02742209	2.02742209
Sunnyside School M&O	1.26004701	0.00000000	1.26004701
Total Rates for TCA 461	1.32304326	8.14543723	9.46848049

Tax Code Area 462

Tax District Levy	Voted	Non-Voted	Total
County	0.06299625	1.49758477	1.56058101
County EMS	0.00000000	0.21864830	0.21864830
County Road	0.00000000	2.11311373	2.11311373
Flood Control	0.00000000	0.08744487	0.08744487
Regional Library	0.00000000	0.46192245	0.46192245
State School Levy	0.00000000	2.02742209	2.02742209
Sunnyside Port Regular	0.00000000	0.39798237	0.39798237
Sunnyside School M&O	1.26004701	0.00000000	1.26004701
Total Rates for TCA 462	1.32304326	6.80411857	8.12716183

Tax Code Area 463

Tax District Levy	Voted	Non-Voted	Total
County	0.06299625	1.49758477	1.56058101
County EMS	0.00000000	0.21864830	0.21864830
County Road	0.00000000	2.11311373	2.11311373
Fire District 5	0.00000000	1.34506485	1.34506485
Flood Control	0.00000000	0.08744487	0.08744487
Regional Library	0.00000000	0.46192245	0.46192245
State School Levy	0.00000000	2.02742209	2.02742209
Sunnyside Port Regular	0.00000000	0.39798237	0.39798237
Sunnyside School M&O	1.26004701	0.00000000	1.26004701
Total Rates for TCA 463	1.32304326	8.14918343	9.47222669

Tax Code Area 480

Tax District Levy	Voted	Non-Voted	Total
County	0.06299625	1.49758477	1.56058101
County EMS	0.00000000	0.21864830	0.21864830
Flood Control	0.00000000	0.08744487	0.08744487
Regional Library	0.00000000	0.46192245	0.46192245
State School Levy	0.00000000	2.02742209	2.02742209
Toppenish City	0.20402235	2.57434725	2.77836960
Toppenish School Bonds	1.20621440	0.00000000	1.20621440
Toppenish School M&O	1.67875445	0.00000000	1.67875445
Total Rates for TCA 480	3.15198744	6.86736973	10.01935717

Tax Code Area 481

Tax District Levy	Voted	Non-Voted	Total
County	0.06299625	1.49758477	1.56058101
County EMS	0.00000000	0.21864830	0.21864830
County Road	0.00000000	2.11311373	2.11311373
Flood Control	0.00000000	0.08744487	0.08744487
Regional Library	0.00000000	0.46192245	0.46192245
State School Levy	0.00000000	2.02742209	2.02742209
Toppenish School Bonds	1.20621440	0.00000000	1.20621440
Toppenish School M&O	1.67875445	0.00000000	1.67875445
Total Rates for TCA 481	2.94796509	6.40613621	9.35410130

Tax Code Area 482

Tax District Levy	Voted	Non-Voted	Total
County	0.06299625	1.49758477	1.56058101
County EMS	0.00000000	0.21864830	0.21864830
County Road	0.00000000	2.11311373	2.11311373
Fire District 5	0.00000000	1.34506485	1.34506485
Flood Control	0.00000000	0.08744487	0.08744487
Regional Library	0.00000000	0.46192245	0.46192245
State School Levy	0.00000000	2.02742209	2.02742209
Toppenish School Bonds	1.20621440	0.00000000	1.20621440
Toppenish School M&O	1.67875445	0.00000000	1.67875445
Total Rates for TCA 482	2.94796509	7.75120106	10.69916615

Tax Code Area 483

Tax District Levy	Voted	Non-Voted	Total
County	0.06299625	1.49758477	1.56058101
County EMS	0.00000000	0.21864830	0.21864830
County Road	0.00000000	2.11311373	2.11311373
Fire District 4	0.00000000	1.06400887	1.06400887
Flood Control	0.00000000	0.08744487	0.08744487
Regional Library	0.00000000	0.46192245	0.46192245
State School Levy	0.00000000	2.02742209	2.02742209
Toppenish School Bonds	1.20621440	0.00000000	1.20621440
Toppenish School M&O	1.67875445	0.00000000	1.67875445
Total Rates for TCA 483	2.94796509	7.47014508	10.41811017

Tax Code Area 500

Tax District Levy	Voted	Non-Voted	Total
County	0.06299625	1.49758477	1.56058101
County EMS	0.00000000	0.21864830	0.21864830
Flood Control	0.00000000	0.08744487	0.08744487
Highland School Bonds	1.97307521	0.00000000	1.97307521
Highland School M&O	2.61929950	0.00000000	2.61929950
State School Levy	0.00000000	2.02742209	2.02742209
Tieton City	0.00000000	2.95968565	2.95968565
Total Rates for TCA 500	4.65537095	6.79078568	11.44615663

Tax Code Area 501

Tax District Levy	Voted	Non-Voted	Total
County	0.06299625	1.49758477	1.56058101
County EMS	0.00000000	0.21864830	0.21864830
County Road	0.00000000	2.11311373	2.11311373
Flood Control	0.00000000	0.08744487	0.08744487
Highland School Bonds	1.97307521	0.00000000	1.97307521
Highland School M&O	2.61929950	0.00000000	2.61929950
Regional Library	0.00000000	0.46192245	0.46192245
State School Levy	0.00000000	2.02742209	2.02742209
Total Rates for TCA 501	4.65537095	6.40613621	11.06150716

Tax Code Area 502

Tax District Levy	Voted	Non-Voted	Total
County	0.06299625	1.49758477	1.56058101
County EMS	0.00000000	0.21864830	0.21864830
County Road	0.00000000	2.11311373	2.11311373
Fire District 1	0.00000000	0.86753298	0.86753298
Flood Control	0.00000000	0.08744487	0.08744487
Highland School Bonds	1.97307521	0.00000000	1.97307521
Highland School M&O	2.61929950	0.00000000	2.61929950
Regional Library	0.00000000	0.46192245	0.46192245
State School Levy	0.00000000	2.02742209	2.02742209
Total Rates for TCA 502	4.65537095	7.27366919	11.92904014

Tax Code Area 504

Tax District Levy	Voted	Non-Voted	Total
County	0.06299625	1.49758477	1.56058101
County EMS	0.00000000	0.21864830	0.21864830
County Road	0.00000000	2.11311373	2.11311373
Fire District 9	0.00000000	0.84223661	0.84223661
Flood Control	0.00000000	0.08744487	0.08744487
Highland School Bonds	1.97307521	0.00000000	1.97307521
Highland School M&O	2.61929950	0.00000000	2.61929950
Regional Library	0.00000000	0.46192245	0.46192245
State School Levy	0.00000000	2.02742209	2.02742209
Total Rates for TCA 504	4.65537095	7.24837282	11.90374377

Tax Code Area 505

Tax District Levy	Voted	Non-Voted	Total
County	0.06299625	1.49758477	1.56058101
County EMS	0.00000000	0.21864830	0.21864830
County Road	0.00000000	2.11311373	2.11311373
Fire District 12	0.00000000	1.41113454	1.41113454
Flood Control	0.00000000	0.08744487	0.08744487
Highland School Bonds	1.97307521	0.00000000	1.97307521
Highland School M&O	2.61929950	0.00000000	2.61929950
Regional Library	0.00000000	0.46192245	0.46192245
State School Levy	0.00000000	2.02742209	2.02742209
Total Rates for TCA 505	4.65537095	7.81727075	12.47264170

Tax Code Area 510

Tax District Levy	Voted	Non-Voted	Total
County	0.06299625	1.49758477	1.56058101
County EMS	0.00000000	0.21864830	0.21864830
Flood Control	0.00000000	0.08744487	0.08744487
Highland School Bonds	1.97307521	0.00000000	1.97307521
Highland School M&O	2.61929950	0.00000000	2.61929950
State School Levy	0.00000000	2.02742209	2.02742209
Tieton City	0.00000000	2.95968565	2.95968565
Total Rates for TCA 510	4.65537095	6.79078568	11.44615663

Tax Code Area 520

Tax District Levy	Voted	Non-Voted	Total
County	0.06299625	1.49758477	1.56058101
County EMS	0.00000000	0.21864830	0.21864830
Flood Control	0.00000000	0.08744487	0.08744487
Granger City	0.00000000	2.31502948	2.31502948
Granger School Bonds	1.01734773	0.00000000	1.01734773
Granger School M&O	1.71285725	0.00000000	1.71285725
State School Levy	0.00000000	2.02742209	2.02742209
Total Rates for TCA 520	2.79320123	6.14612951	8.93933073

Tax Code Area 521

Tax District Levy	Voted	Non-Voted	Total
County	0.06299625	1.49758477	1.56058101
County EMS	0.00000000	0.21864830	0.21864830
County Road	0.00000000	2.11311373	2.11311373
Flood Control	0.00000000	0.08744487	0.08744487
Granger School Bonds	1.01734773	0.00000000	1.01734773
Granger School M&O	1.71285725	0.00000000	1.71285725
Regional Library	0.00000000	0.46192245	0.46192245
State School Levy	0.00000000	2.02742209	2.02742209
Total Rates for TCA 521	2.79320123	6.40613621	9.19933743

Tax Code Area 522

Tax District Levy	Voted	Non-Voted	Total
County	0.06299625	1.49758477	1.56058101
County EMS	0.00000000	0.21864830	0.21864830
County Road	0.00000000	2.11311373	2.11311373
Fire District 5	0.00000000	1.34506485	1.34506485
Flood Control	0.00000000	0.08744487	0.08744487
Granger School Bonds	1.01734773	0.00000000	1.01734773
Granger School M&O	1.71285725	0.00000000	1.71285725
Regional Library	0.00000000	0.46192245	0.46192245
State School Levy	0.00000000	2.02742209	2.02742209
Total Rates for TCA 522	2.79320123	7.75120106	10.54440228

Tax Code Area 523

Tax District Levy	Voted	Non-Voted	Total
County	0.06299625	1.49758477	1.56058101
County EMS	0.00000000	0.21864830	0.21864830
County Road	0.00000000	2.11311373	2.11311373
Flood Control	0.00000000	0.08744487	0.08744487
Granger School Bonds	1.01734773	0.00000000	1.01734773
Granger School M&O	1.71285725	0.00000000	1.71285725
Regional Library	0.00000000	0.46192245	0.46192245
State School Levy	0.00000000	2.02742209	2.02742209
Sunnyside Port Regular	0.00000000	0.39798237	0.39798237
Total Rates for TCA 523	2.79320123	6.80411857	9.59731980

Tax Code Area 524

Tax District Levy	Voted	Non-Voted	Total
County	0.06299625	1.49758477	1.56058101
County EMS	0.00000000	0.21864830	0.21864830
County Road	0.00000000	2.11311373	2.11311373
Fire District 5	0.00000000	1.34506485	1.34506485
Flood Control	0.00000000	0.08744487	0.08744487
Granger School Bonds	1.01734773	0.00000000	1.01734773
Granger School M&O	1.71285725	0.00000000	1.71285725
Regional Library	0.00000000	0.46192245	0.46192245
State School Levy	0.00000000	2.02742209	2.02742209
Sunnyside Port Regular	0.00000000	0.39798237	0.39798237
Total Rates for TCA 524	2.79320123	8.14918343	10.94238465

Tax Code Area 527

Tax District Levy	Voted	Non-Voted	Total
County	0.06299625	1.49758477	1.56058101
County EMS	0.00000000	0.21864830	0.21864830
County Road	0.00000000	2.11311373	2.11311373
Fire District 7	0.00000000	0.81975013	0.81975013
Flood Control	0.00000000	0.08744487	0.08744487
Granger School Bonds	1.01734773	0.00000000	1.01734773
Granger School M&O	1.71285725	0.00000000	1.71285725
Regional Library	0.00000000	0.46192245	0.46192245
State School Levy	0.00000000	2.02742209	2.02742209
Total Rates for TCA 527	2.79320123	7.22588633	10.01908756

Tax Code Area 540

Tax District Levy	Voted	Non-Voted	Total
County	0.06299625	1.49758477	1.56058101
County EMS	0.00000000	0.21864830	0.21864830
Flood Control	0.00000000	0.08744487	0.08744487
Regional Library	0.00000000	0.46192245	0.46192245
State School Levy	0.00000000	2.02742209	2.02742209
Zillah City	0.00000000	2.53754987	2.53754987
Zillah School Bonds	2.18137066	0.00000000	2.18137066
Zillah School M&O	1.98316184	0.00000000	1.98316184
Total Rates for TCA 540	4.22752874	6.83057235	11.05810109

Tax Code Area 541

Tax District Levy	Voted	Non-Voted	Total
County	0.06299625	1.49758477	1.56058101
County EMS	0.00000000	0.21864830	0.21864830
County Road	0.00000000	2.11311373	2.11311373
Flood Control	0.00000000	0.08744487	0.08744487
Regional Library	0.00000000	0.46192245	0.46192245
State School Levy	0.00000000	2.02742209	2.02742209
Zillah School Bonds	2.18137066	0.00000000	2.18137066
Zillah School M&O	1.98316184	0.00000000	1.98316184
Total Rates for TCA 541	4.22752874	6.40613621	10.63366495

Tax Code Area 542

Tax District Levy	Voted	Non-Voted	Total
County	0.06299625	1.49758477	1.56058101
County EMS	0.00000000	0.21864830	0.21864830
County Road	0.00000000	2.11311373	2.11311373
Fire District 5	0.00000000	1.34506485	1.34506485
Flood Control	0.00000000	0.08744487	0.08744487
Regional Library	0.00000000	0.46192245	0.46192245
State School Levy	0.00000000	2.02742209	2.02742209
Zillah School Bonds	2.18137066	0.00000000	2.18137066
Zillah School M&O	1.98316184	0.00000000	1.98316184
Total Rates for TCA 542	4.22752874	7.75120106	11.97872980

Tax Code Area 543

Tax District Levy	Voted	Non-Voted	Total
County	0.06299625	1.49758477	1.56058101
County EMS	0.00000000	0.21864830	0.21864830
County Road	0.00000000	2.11311373	2.11311373
Fire District 4	0.00000000	1.06400887	1.06400887
Flood Control	0.00000000	0.08744487	0.08744487
Regional Library	0.00000000	0.46192245	0.46192245
State School Levy	0.00000000	2.02742209	2.02742209
Zillah School Bonds	2.18137066	0.00000000	2.18137066
Zillah School M&O	1.98316184	0.00000000	1.98316184
Total Rates for TCA 543	4.22752874	7.47014508	11.69767382

Tax Code Area 544

Tax District Levy	Voted	Non-Voted	Total
County	0.06299625	1.49758477	1.56058101
County EMS	0.00000000	0.21864830	0.21864830
Flood Control	0.00000000	0.08744487	0.08744487
Regional Library	0.00000000	0.46192245	0.46192245
State School Levy	0.00000000	2.02742209	2.02742209
Toppenish School Bonds	1.20621440	0.00000000	1.20621440
Toppenish School M&O	1.67875445	0.00000000	1.67875445
Zillah City	0.00000000	2.53754987	2.53754987
Total Rates for TCA 544	2.94796509	6.83057235	9.77853745

Tax Code Area 560

Tax District Levy	Voted	Non-Voted	Total
County	0.06299625	1.49758477	1.56058101
County EMS	0.00000000	0.21864830	0.21864830
Flood Control	0.00000000	0.08744487	0.08744487
Regional Library	0.00000000	0.46192245	0.46192245
State School Levy	0.00000000	2.02742209	2.02742209
Wapato City	0.00000000	3.06091170	3.06091170
Wapato School Bonds	2.44283742	0.00000000	2.44283742
Wapato School M&O	1.16404223	0.00000000	1.16404223
Total Rates for TCA 560	3.66987590	7.35393418	11.02381008

Tax Code Area 561

Tax District Levy	Voted	Non-Voted	Total
County	0.06299625	1.49758477	1.56058101
County EMS	0.00000000	0.21864830	0.21864830
County Road	0.00000000	2.11311373	2.11311373
Flood Control	0.00000000	0.08744487	0.08744487
Regional Library	0.00000000	0.46192245	0.46192245
State School Levy	0.00000000	2.02742209	2.02742209
Wapato School Bonds	2.44283742	0.00000000	2.44283742
Wapato School M&O	1.16404223	0.00000000	1.16404223
Total Rates for TCA 561	3.66987590	6.40613621	10.07601210

Tax Code Area 562

Tax District Levy	Voted	Non-Voted	Total
County	0.06299625	1.49758477	1.56058101
County EMS	0.00000000	0.21864830	0.21864830
County Road	0.00000000	2.11311373	2.11311373
Fire District 5	0.00000000	1.34506485	1.34506485
Flood Control	0.00000000	0.08744487	0.08744487
Regional Library	0.00000000	0.46192245	0.46192245
State School Levy	0.00000000	2.02742209	2.02742209
Wapato School Bonds	2.44283742	0.00000000	2.44283742
Wapato School M&O	1.16404223	0.00000000	1.16404223
Total Rates for TCA 562	3.66987590	7.75120106	11.42107696

Tax Code Area 563

Tax District Levy	Voted	Non-Voted	Total
County	0.06299625	1.49758477	1.56058101
County EMS	0.00000000	0.21864830	0.21864830
County Road	0.00000000	2.11311373	2.11311373
FireDistrict 12	0.00000000	1.41113454	1.41113454
Flood Control	0.00000000	0.08744487	0.08744487
Regional Library	0.00000000	0.46192245	0.46192245
State School Levy	0.00000000	2.02742209	2.02742209
Wapato School Bonds	2.44283742	0.00000000	2.44283742
Wapato School M&O	1.16404223	0.00000000	1.16404223
Total Rates for TCA 563	3.66987590	7.81727075	11.48714665

Tax Code Area 564

Tax District Levy	Voted	Non-Voted	Total
County	0.06299625	1.49758477	1.56058101
County EMS	0.00000000	0.21864830	0.21864830
County Road	0.00000000	2.11311373	2.11311373
Fire District 4	0.00000000	1.06400887	1.06400887
Flood Control	0.00000000	0.08744487	0.08744487
Regional Library	0.00000000	0.46192245	0.46192245
State School Levy	0.00000000	2.02742209	2.02742209
Wapato School Bonds	2.44283742	0.00000000	2.44283742
Wapato School M&O	1.16404223	0.00000000	1.16404223
Total Rates for TCA 564	3.66987590	7.47014508	11.14002097

Tax Code Area 565

Tax District Levy	Voted	Non-Voted	Total
County	0.06299625	1.49758477	1.56058101
County EMS	0.00000000	0.21864830	0.21864830
Flood Control	0.00000000	0.08744487	0.08744487
State School Levy	0.00000000	2.02742209	2.02742209
Union Gap City	0.00000000	2.64185159	2.64185159
Wapato School Bonds	2.44283742	0.00000000	2.44283742
Wapato School M&O	1.16404223	0.00000000	1.16404223
Total Rates for TCA 565	3.66987590	6.47295162	10.14282752

Tax Code Area 568

Tax District Levy	Voted	Non-Voted	Total
County	0.06299625	1.49758477	1.56058101
County EMS	0.00000000	0.21864830	0.21864830
County Road	0.00000000	2.11311373	2.11311373
Fire District 4	0.00000000	1.06400887	1.06400887
Flood Control	0.00000000	0.08744487	0.08744487
Regional Library	0.00000000	0.46192245	0.46192245
State School Levy	0.00000000	2.02742209	2.02742209
Wapato School Bonds	2.44283742	0.00000000	2.44283742
Wapato School M&O	1.16404223	0.00000000	1.16404223
Total Rates for TCA 568	3.66987590	7.47014508	11.14002097

Tax Code Area 581

Tax District Levy	Voted	Non-Voted	Total
County	0.06299625	1.49758477	1.56058101
County EMS	0.00000000	0.21864830	0.21864830
Flood Control	0.00000000	0.08744487	0.08744487
Regional Library	0.00000000	0.46192245	0.46192245
State School Levy	0.00000000	2.02742209	2.02742209
West Valley School Bonds	2.00853975	0.00000000	2.00853975
West Valley School M&O	2.52863140	0.00000000	2.52863140
Yakima City	0.05834643	2.95492101	3.01326744
Total Rates for TCA 581	4.65851383	7.24794349	11.90645732

Tax Code Area 582

Tax District Levy	Voted	Non-Voted	Total
County	0.06299625	1.49758477	1.56058101
County EMS	0.00000000	0.21864830	0.21864830
County Road	0.00000000	2.11311373	2.11311373
Flood Control	0.00000000	0.08744487	0.08744487
Regional Library	0.00000000	0.46192245	0.46192245
State School Levy	0.00000000	2.02742209	2.02742209
West Valley School Bonds	2.00853975	0.00000000	2.00853975
West Valley School M&O	2.52863140	0.00000000	2.52863140
Total Rates for TCA 582	4.60016740	6.40613621	11.00630361

Tax Code Area 583

Tax District Levy	Voted	Non-Voted	Total
County	0.06299625	1.49758477	1.56058101
County EMS	0.00000000	0.21864830	0.21864830
County Road	0.00000000	2.11311373	2.11311373
FireDistrict 10	0.00000000	0.99506184	0.99506184
Flood Control	0.00000000	0.08744487	0.08744487
Regional Library	0.00000000	0.46192245	0.46192245
State School Levy	0.00000000	2.02742209	2.02742209
West Valley School Bonds	2.00853975	0.00000000	2.00853975
West Valley School M&O	2.52863140	0.00000000	2.52863140
Total Rates for TCA 583	4.60016740	7.40119805	12.00136545

Tax Code Area 584

Tax District Levy	Voted	Non-Voted	Total
County	0.06299625	1.49758477	1.56058101
County EMS	0.00000000	0.21864830	0.21864830
County Road	0.00000000	2.11311373	2.11311373
Fire District 12	0.00000000	1.41113454	1.41113454
Flood Control	0.00000000	0.08744487	0.08744487
Regional Library	0.00000000	0.46192245	0.46192245
State School Levy	0.00000000	2.02742209	2.02742209
West Valley School Bonds	2.00853975	0.00000000	2.00853975
West Valley School M&O	2.52863140	0.00000000	2.52863140
Total Rates for TCA 584	4.60016740	7.81727075	12.41743815

Tax Code Area 585

Tax District Levy	Voted	Non-Voted	Total
County	0.06299625	1.49758477	1.56058101
County EMS	0.00000000	0.21864830	0.21864830
Flood Control	0.00000000	0.08744487	0.08744487
Regional Library	0.00000000	0.46192245	0.46192245
State School Levy	0.00000000	2.02742209	2.02742209
West Valley School Bonds	2.00853975	0.00000000	2.00853975
West Valley School M&O	2.52863140	0.00000000	2.52863140
Yakima City	0.05834643	2.95492101	3.01326744
Total Rates for TCA 585	4.65851383	7.24794349	11.90645732

Tax Code Area 586

Tax District Levy	Voted	Non-Voted	Total
County	0.06299625	1.49758477	1.56058101
County EMS	0.00000000	0.21864830	0.21864830
Flood Control	0.00000000	0.08744487	0.08744487
Regional Library	0.00000000	0.46192245	0.46192245
State School Levy	0.00000000	2.02742209	2.02742209
West Valley School Bonds	2.00853975	0.00000000	2.00853975
West Valley School M&O	2.52863140	0.00000000	2.52863140
Yakima City	0.05834643	2.95492101	3.01326744
Total Rates for TCA 586	4.65851383	7.24794349	11.90645732

Tax Code Area 600

Tax District Levy	Voted	Non-Voted	Total
County	0.06299625	1.49758477	1.56058101
County EMS	0.00000000	0.21864830	0.21864830
Flood Control	0.00000000	0.08744487	0.08744487
Harrah City	0.00000000	2.46945730	2.46945730
Mount Adams School Bonds	0.00000000	0.00000000	0.00000000
Mount Adams School M&O	0.74461822	0.00000000	0.74461822
Regional Library	0.00000000	0.46192245	0.46192245
State School Levy	0.00000000	2.02742209	2.02742209
Total Rates for TCA 600	0.80761447	6.76247978	7.57009425

Tax Code Area 601

Tax District Levy	Voted	Non-Voted	Total
County	0.06299625	1.49758477	1.56058101
County EMS	0.00000000	0.21864830	0.21864830
County Road	0.00000000	2.11311373	2.11311373
Flood Control	0.00000000	0.08744487	0.08744487
Mount Adams School Bonds	0.00000000	0.00000000	0.00000000
Mount Adams School M&O	0.74461822	0.00000000	0.74461822
Regional Library	0.00000000	0.46192245	0.46192245
State School Levy	0.00000000	2.02742209	2.02742209
Total Rates for TCA 601	0.80761447	6.40613621	7.21375067

Tax Code Area 602

Tax District Levy	Voted	Non-Voted	Total
County	0.06299625	1.49758477	1.56058101
County EMS	0.00000000	0.21864830	0.21864830
County Road	0.00000000	2.11311373	2.11311373
Fire District 5	0.00000000	1.34506485	1.34506485
Flood Control	0.00000000	0.08744487	0.08744487
Mount Adams School Bonds	0.00000000	0.00000000	0.00000000
Mount Adams School M&O	0.74461822	0.00000000	0.74461822
Regional Library	0.00000000	0.46192245	0.46192245
State School Levy	0.00000000	2.02742209	2.02742209
Total Rates for TCA 602	0.80761447	7.75120106	8.55881552