

SPECIAL ELECTION

September 14, 1965

ENLARGEMENT OF SUNNYSIDE PORT DISTRICT

PROPOSITION: Defeated

Board of County Commissioners

IN THE MATTER OF A PETITION TO
ENLARGE THE PORT OF SUNNYSIDE TO
INCLUDE TERRITORY IN THE MABTON-
GLADE AREA AND REQUESTING A
SPECIAL ELECTION

RESOLUTION

WHEREAS, on the 15th day of July, 1965, a petition of the Commissioners of the Port of Sunnyside to enlarge the Port of Sunnyside to include territory in the Mabton-Glade area and requesting a special election was filed with the Yakima County Auditor and by him transmitted to this Board; and,

WHEREAS, said petition describes the territory proposed to be included in the Port of Sunnyside and requests that a special election be called thereon on Tuesday, September 14, 1965; and,

WHEREAS, pursuant to the provisions of RCW 53.04.080, it is incumbent upon this Board at the next regular meeting after receipt of said petition to call a special election not less than 30 nor more than 60 days from the date of filing said petition; and,

WHEREAS, it appears that a special election should be called on the aforesaid proposition to enlarge the Port of Sunnyside on Tuesday, September 14, 1965; now, therefore,

IT IS HEREBY RESOLVED by the Board of County Commissioners of Yakima County, Washington, that a special election be and it is hereby called for Tuesday, September 14, 1965, on the proposition for the enlargement of the Port of Sunnyside to include territory in the Mabton-Glade area.

IT IS FURTHER RESOLVED that the Yakima County Auditor be and he is hereby requested to take whatever action is necessary to call the said election and to give notice of said election as required by law, which notice shall state the boundaries of the proposed enlarged district and the object of the special election.

FILED
JUL 19 1965

Eugene Naff
COUNTY AUDITOR

Done this 15th day of July, 1965

ATTEST:

EUGENE NAFF
County Auditor and Ex-Officio Clerk of the Board

LEE CROSSEN

Chairman

JIM H. NICHOLS

Commissioner

By HOPE WILL
Deputy Auditor and Deputy Clerk

ALAN H. McDONALD

Commissioner

BOARD OF COUNTY COMMISSIONERS

IN THE MATTER OF THE ENLARGEMENT)	RESOLUTION DECLARING ENLARGEMENT
OF)	OF THE PORT OF SUNNYSIDE
THE PORT OF SUNNYSIDE)	

WHEREAS, a Special Election was duly held on the 14th day of September, 1965 within the area hereinafter described, for the purpose of submitting to the electors within said area hereinafter described the proposition of enlarging the limits of the Port of Sunnyside so as to include therein the whole of said property hereinafter described; and,

WHEREAS, the official election returns for said Special Election have been officially canvassed as provided by law; and,

WHEREAS, the majority of the voters voting upon the proposition within the area hereinafter described have voted in favor of the enlargement of the Port of Sunnyside so as to include in said Port of Sunnyside the territory hereinafter described; now, therefore, pursuant to the provisions of RCW 53.04.100,

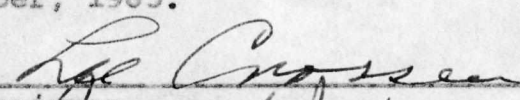
IT IS HEREBY RESOLVED, ORDERED AND DECLARED that the Port of Sunnyside, Yakima County, Washington, shall be and the same hereby is enlarged so as to embrace within the limits thereof the territory situate in Yakima County, Washington, described as follows, to-wit:



Beginning at a point where the North boundary of Yakima County intersects the Range line between Ranges 21 and 22, E.W.M.; thence East along said North boundary line of Yakima County to the mid-channel of the Columbia River; Thence Southeasterly along the mid-channel of the Columbia River to its intersection with the east boundary of Yakima County; Thence South along the East boundary line of Yakima County to the Southeast corner of Section 12, Twp. 12 North, Range 23, E.W.M.; Thence West to the Northeast corner of Section 14, Twp. 12, North, Range 23, E.W.M.; Thence South to the Southeast corner of said Section 14;

Thence West to the Southwest corner of said Section 14;
 Thence South to the Southeast corner of Section 22, Twp. 12
 North, Range 23, E.W.M.;
 Thence West to the Southwest corner of said Section 22;
 Thence South to the Southeast corner of Section 33, Twp. 12
 North, Range 23, E.W.M.;
 Thence West to the Southwest corner of Section 31, Twp. 12
 North, Range 22, E.W.M.;
 Thence North along the West lines of Sections 31, 30, 19,
 18, 7 and 6 in Twp. 12 North, Range 22, E.W.M. to the
 Northwest corner of said Section 6;
 Thence North along the West line of Section 31, Township 13
 North, Range 22, E.W.M. to the Northwest corner of said Sec. 31;
 Thence East along the North lines of Section 31, 32 and 33,
 Twp. 13 North, Range 22, E.W.M. to the Southwest corner of
 Section 27, Twp. 13 North, Range 22, E.W.M.;
 Thence North along the West lines of Sections 27, 22, 15, 10
 and 3 in Twp. 13 North, Range 22, E.W.M. to the Northwest
 corner of said Section 3;
 Thence West along the North lines of Sections 4, 5 and 6 to
 the Range line between Ranges 21 and 22, E.W.M.;
 Thence North along said Range line to point of beginning.

BE IT FURTHER RESOLVED, DECLARED AND ORDERED that the boundaries
 of said Port of Sunnyside as hereby enlarged by the inclusion therein
 and the annexation thereof of the additional territory hereinabove
 immediately described shall be so enlarged and the Commissioners
 thereof shall have jurisdiction over the whole of said district as
 enlarged to the same extent, and with like power and authority, as
 though the additional territory had been originally embraced within
 the boundaries of the existing Port of Sunnyside: PROVIDED, HOWEVER,
 that none of the lands or property embraced within the territory added
 to and incorporated within said Port of Sunnyside shall be liable to
 assessments for the payment of any outstanding bonds, warrants or
 other indebtedness of such original Port of Sunnyside.

DATED this 23rd day of September, 1965.


 Chairman



 Constituting the Board of County
 Commissioners of Yakima County,
 Washington.

OFFICIAL BALLOT

ELECTION ON PROPOSITION TO ENLARGE THE PORT OF SUNNYSIDE.

Tuesday, September 14, 1965

INSTRUCTIONS TO VOTERS:

Those desiring to vote in favor of the Proposition as below stated shall place a cross (X) in the square ☒ opposite the words "ENLARGEMENT OF THE PORT OF SUNNYSIDE - YES"; those opposed shall place a cross (X) in the square ☐ opposite the words "ENLARGEMENT OF THE PORT OF SUNNYSIDE - NO".

PROPOSITION - ENLARGEMENT OF THE PORT OF SUNNYSIDE

Shall the Port of Sunnyside be enlarged so as to include therein all of the area within the boundaries of the voting precincts in Yakima County, Washington, described as follows: Mabton Town (61); Mabton Rural (62); Byron (120); Glade (150), and that portion of Township Seven (7), North, Range Twenty-one (21), E.W.M. lying within the boundaries of the voting precinct of Alfalfa (117), all as more fully set forth in the Port of Sunnyside Commissioners' Petition filed with the Yakima County Commissioners on July 15, 1965.

ENLARGEMENT OF THE PORT OF SUNNYSIDE - YES ☒

ENLARGEMENT OF THE PORT OF SUNNYSIDE - NO ☐

475 Numbered Mabton
75 " Glade
50 Absentee

600

OFFICIAL BALLOT

ELECTION ON PROPOSITION TO ENLARGE THE PORT OF SUNNYSIDE.

Tuesday, September 14, 1965

INSTRUCTIONS TO VOTERS:

Those desiring to vote in favor of the Proposition as below stated shall place a cross (X) in the square ☐ opposite the words "ENLARGEMENT OF THE PORT OF SUNNYSIDE - YES"; those opposed shall place a cross (X) in the square ☐ opposite the words "ENLARGEMENT OF THE PORT OF SUNNYSIDE - NO".

PROPOSITION - ENLARGEMENT OF THE PORT OF SUNNYSIDE

Shall the Port of Sunnyside be enlarged so as to include therein all of the area within the boundaries of the voting precincts in Yakima County, Washington, described as follows: Granger (54); East Granger (116), and Sections 8, 9 and 10, Township Ten (10) North, Range Twenty-one (21), E.W.M. in precinct of Orchardvale (71), and all of Alfalfa (117), except that portion thereof lying in Township Seven (7) North, Range Twenty-one (21), E.W.M., Yakima County, Washington, all as more fully set forth in the Port of Sunnyside Commissioners' Petition filed with the Yakima County Commissioners on July 15, 1965.

ENLARGEMENT OF THE PORT OF SUNNYSIDE - YES ☐

ENLARGEMENT OF THE PORT OF SUNNYSIDE - NO ☐

700 Numbered (Granger)
150 " (Alfalfa)
50 Absentee

900

OFFICIAL BALLOT

ELECTION ON PROPOSITION TO ENLARGE THE PORT OF SUNNYSIDE.

Tuesday, September 14, 1965

INSTRUCTIONS TO VOTERS:

Those desiring to vote in favor of the Proposition as below stated shall place a cross (X) in the square ☐ opposite the words "ENLARGEMENT OF THE PORT OF SUNNYSIDE - YES"; those opposed shall place a cross (X) in the square ☐ opposite the words "ENLARGEMENT OF THE PORT OF SUNNYSIDE - NO".

PROPOSITION - ENLARGEMENT OF THE PORT OF SUNNYSIDE

Shall the Port of Sunnyside be enlarged so as to include therein all of the area within the boundaries of voting precinct of East Moxee (126), Yakima County, Washington, lying East of Range Twenty-two (22), E.W.M., EXCEPT Sections 4, 5, 6, 7, 8, 9, 16, 17, 18, 19, 20, 21, 28, 29 and 30 in Township Thirteen (13), North, Range Twenty-two (22), E.W.M., all as more fully set forth in the Port of Sunnyside Commissioners' Petition filed with the Yakima County Commissioners on July 15, 1965.

ENLARGEMENT OF THE PORT OF SUNNYSIDE - YES ☒

ENLARGEMENT OF THE PORT OF SUNNYSIDE - NO ☒

50 Numbered
25 Absentee

75

CERTIFICATION OF CANVASS OF RETURNS OF SPECIAL ELECTION
FOR ENLARGEMENT OF THE PORT OF SUNNYSIDE
(East Moxee Area)

STATE OF WASHINGTON)

: ss

County of Yakima)

The undersigned members of the Yakima County, Washington Canvassing Board do hereby certify that the official election returns for the Special Election held September 14, 1965, for the purpose of submitting to the electors within the area to be annexed or included in the Port of Sunnyside the proposition of enlarging the limits of the Port of Sunnyside so as to include therein the whole of the territory described on Exhibit "A" hereto attached and made a part hereof, were as follows:

PROPOSITION:

Enlargement of the Port of Sunnyside--Yes 4

Enlargement of the Port of Sunnyside--No 2

DATED this 21st day of September, 1965.

Eugene Naff
Yakima County Auditor

Lee Crossen
Chairman, Board of Yakima County
Commissioners

Lincoln E. Thropshire
Yakima County Prosecuting Attorney

EXHIBIT "A"

Beginning at a point where the North boundary of Yakima County intersects the Range line between Ranges 21 and 22, E.W.M.;
Thence East along said North boundary line of Yakima County to the mid-channel of the Columbia River;
Thence Southeasterly along the mid-channel of the Columbia River to its intersection with the east boundary of Yakima County;
Thence South along the East boundary line of Yakima County to the Southeast corner of Section 12, Twp. 12 North, Range 23, E.W.M.;
Thence West to the Northeast corner of Section 14, Twp. 12 North, Range 23, E.W.M.;
Thence South to the Southeast corner of said Section 14;
Thence West to the Southwest corner of said Section 14;
Thence South to the Southeast corner of Section 22, Twp. 12 North, Range 23, E.W.M.;
Thence West to the Southwest corner of said Section 22;
Thence South to the Southeast corner of Section 33, Twp. 12 North, Range 23, E.W.M.;
Thence West to the Southwest corner of Section 31, Twp. 12 North, Range 22, E.W.M.;
Thence North along the West lines of Sections 31, 30, 19, 18, 7 and 6 in Twp. 12 North, Range 22, E.W.M. to the Northwest corner of said Section 6;
Thence North along the West line of Section 31, Township 13 North, Range 22, E.W.M. to the Northwest corner of said Section 31;
Thence East along the North lines of Section 31, 32 and 33, Twp. 13 North, Range 22, E.W.M. to the Southwest corner of Section 27, Twp. 13 North, Range 22, E.W.M.;
Thence North along the West lines of Sections 27, 22, 15, 10 and 3 in Twp. 13 North, Range 22, E.W.M. to the Northwest corner of said Section 3;
Thence West along the North lines of Sections 4, 5, and 6 to the Range line between Ranges 21 and 22, E.W.M.;
Thence North along said Range line to point of beginning.

CERTIFICATION OF CANVASS OF RETURNS OF SPECIAL ELECTION
FOR ENLARGEMENT OF THE PORT OF SUNNYSIDE
(Mabton Area)

STATE OF WASHINGTON)

: ss

County of Yakima)

The undersigned members of the Yakima County, Washington Canvassing Board do hereby certify that the official election returns for the Special Election held September 14, 1965, for the purpose of submitting to the electors within the area to be annexed or included in the Port of Sunnyside the proposition of enlarging the limits of the Port of Sunnyside so as to include therein the whole of the territory described on Exhibit "A" hereto attached and made a part hereof, were as follows:

Precincts 61, 62 and Part of 117:

Enlargement of the Port of Sunnyside--Yes	<u>24</u>
---	-----------

Enlargement of the Port of Sunnyside--No	<u>186</u>
--	------------

Precinct 120 (absentee):

Enlargement of the Port of Sunnyside--Yes	<u>4</u>
---	----------

Enlargement of the Port of Sunnyside--No	<u>11</u>
--	-----------

Precinct 150:

Enlargement of the Port of Sunnyside--Yes	<u>2</u>
---	----------

Enlargement of the Port of Sunnyside--No	<u>34</u>
--	-----------

DATED this 21st day of September, 1965.

Eugene Naff
Yakima County Auditor

Lee Croson
Chairman, Board of Yakima County
Commissioners

Lincoln E. Shropshire
Yakima County Prosecuting Attorney

EXHIBIT "A"

Beginning at a point where the line of mid-channel of the Yakima River intersects the East boundary of Yakima County;
Thence South along said East boundary line of Yakima County to the South boundary of Yakima County;
Thence West along the South boundary line of Yakima County to the West line of Range 21 E.W.M. (which is also the Range line common to Ranges 20 and 21);
Thence North along said Range line to the Northwest corner of Section 6, Twp. 7 North, Range 21 E.W.M.;
Thence East along the North line of Township 7 (which is also the Township line common to Townships 7 and 8) to the West line of Range 22, E.W.M. (which is also the Range line common to Ranges 21 and 22, E.W.M.);
Thence North along said Range line to the Northwest corner of Section 19, Twp. 9 North, Range 22, E.W.M.;
Thence East along the North line of said Section 19 extended East to the mid-channel of the Yakima River;
Thence Southeasterly along said line of mid-channel of the Yakima River to the point of beginning.
ALL situate in Yakima County, Washington.

CERTIFICATION OF CANVASS OF RETURNS OF SPECIAL ELECTION
FOR ENLARGEMENT OF THE PORT OF SUNNYSIDE
(Granger Area)

STATE OF WASHINGTON)

: ss

County of Yakima)

The undersigned members of the Yakima County, Washington Canvassing Board do hereby certify that the official election returns for the Special Election held September 14, 1965, for the purpose of submitting to the electors within the area to be annexed or included in the Port of Sunnyside the proposition of enlarging the limits of the Port of Sunnyside so as to include therein the whole of the territory described on Exhibit "A" hereto attached and made a part hereof, were as follows:

Precincts 54, 116 and part of 71:

Enlargement of the Port of Sunnyside--Yes	<u>29</u>
---	-----------

Enlargement of the Port of Sunnyside--No	<u>6</u>
--	----------

Part of Precinct 117:

Enlargement of the Port of Sunnyside--Yes	<u>0</u>
---	----------

Enlargement of the Port of Sunnyside--No	<u>43</u>
--	-----------

DATED this 24th day of September, 1965.

Eugene Naff
Yakima County Auditor

Al Chassen
Chairman, Board of Yakima County
Commissioners

Lucas E. Shoshko
Yakima County Prosecuting Attorney

EXHIBIT "A"

Beginning at a point where the North line of Section 8, Twp. 10 North, Range 21, E.W.M. extended West intersects the mid-channel line of the Yakima River;
Thence Southeasterly along the line of mid-channel of the Yakima River to its intersection with the North line of Section 21, Twp. 10 North, Range 21, E.W.M. extended West;
Thence West along the North lines of Sections 20 and 19, Twp. 10 North, Range 21, E.W.M. to the Northwest corner of said Section 19;
Thence West along the North line of Section 24, Twp. 10 North, Range 20 E.W.M. to the Northwest corner of said Section 24;
Thence South along the West line of Sections 24, 25 and 36, Twp. 10 North, Range 20 E.W.M. to the Southwest corner of said Section 36;
Thence West along the South line of Township 10 North (which line is also the Township line common to Townships 10 and 9) to its intersection with the West line of Range 20, E.W.M. (which West line of Range 20 is also the Range line common to Ranges 20 and 19);
Thence South along said Range line to the South boundary line of Yakima County;
Thence East along said South boundary line to the West line of Range 21, E.W.M. (which west line is also the Range line common to Ranges 20 and 21);
Thence North along said Range line to the Northwest corner of Section 6, Twp. 7 North, Range 21, E.W.M.;
Thence East along the North line of Twp. 7 to the West line of Range 22, E.W.M.;
Thence North along the West line of said Range 22 to the Northwest corner of Section 19, Twp. 9 North, Range 22, E.W.M.;
Thence East along the North line of said Section 19 extended East to the mid-channel line of the Yakima River;
Thence Northwesterly along the mid-channel line of the Yakima River to its intersection with the West line of Section 25, Twp. 10 North, Range 21, E.W.M. extended South; and 24
Thence North along the West line of said Section 25 to the Northwest corner of Section 24, Twp. 10 North, Range 21, E.W.M.;
Thence West along the South line of Section 14, Twp. 10 North, Range 21, E.W.M. to the Southwest corner thereof;
Thence North along the West lines of Sections 14 and 11 to the Northwest corner of said Section 11;
Thence West along the North lines of Sections 10, 9 and 8, Twp. 10 North, Range 21, E.W.M. to the point of beginning.
ALL situate in Yakima County, Washington.