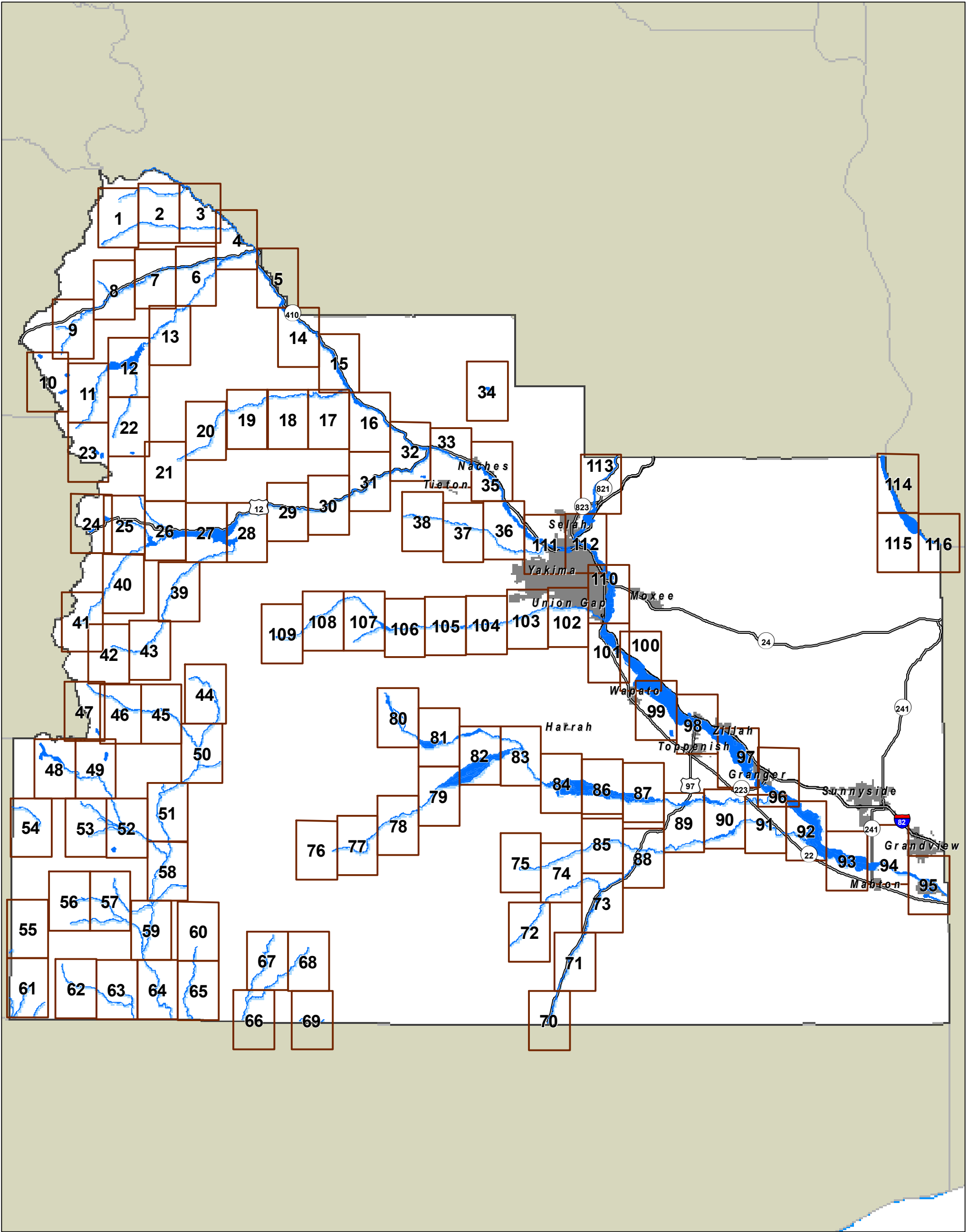


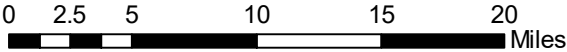
APPENDIX C: SHORELINE DESIGNATION MAPS



1:24,000 Tiles

Shoreline Jurisdiction

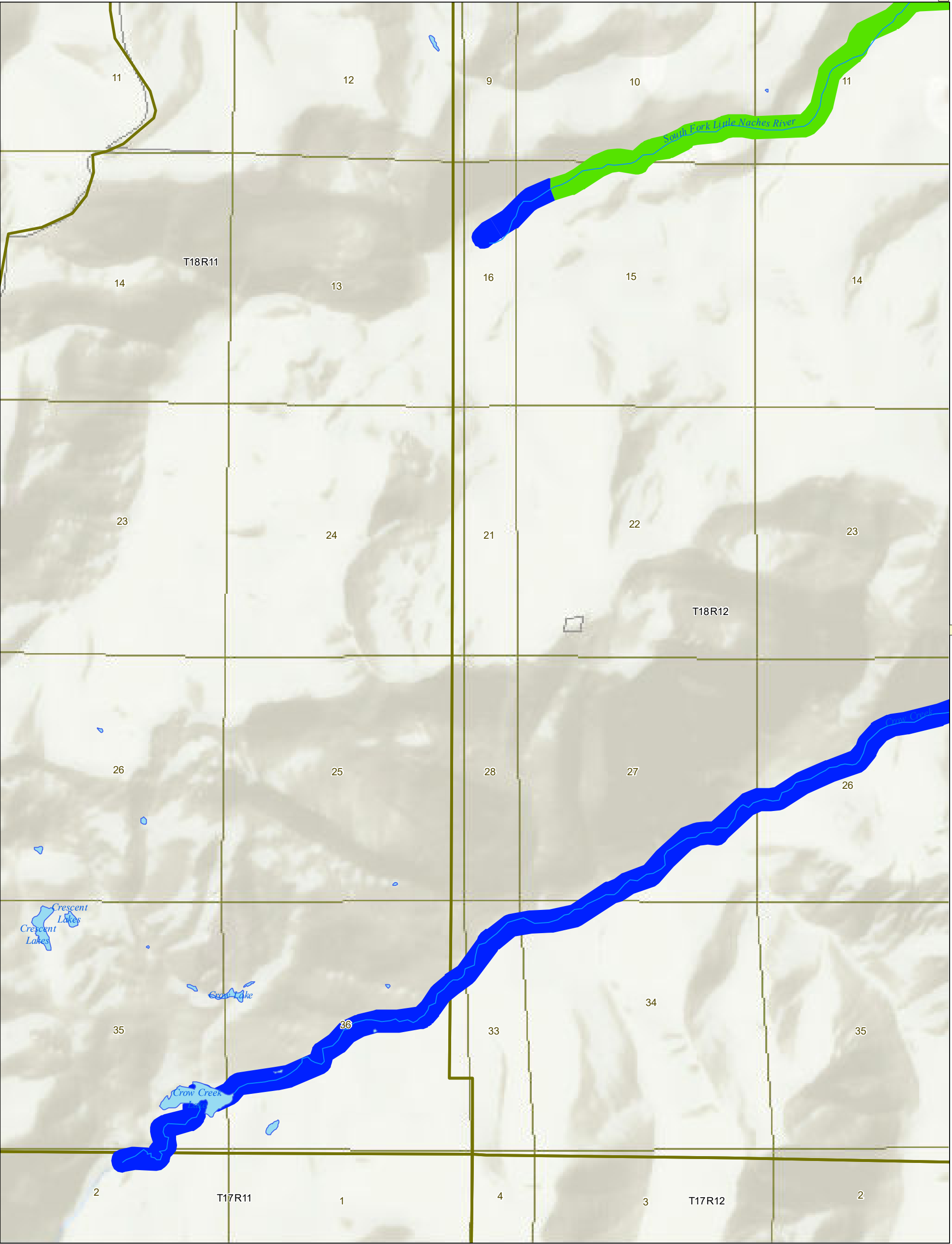
City Limits



March 26, 2021

Data: Yakima County, WSDOE

NOTE: Shoreline environment designations depicted on this map are approximate. They have not been surveyed and are intended for planning purposes only. Additional site-specific evaluation may be needed to confirm/verify information shown on this map.



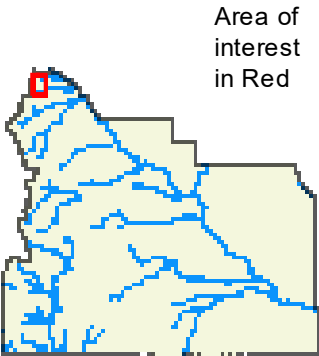
Yakima County Shoreline Environment Designations

- | | | |
|-------------------------------|-----------------------------|-------------------------|
| <div></div> Natural | <div></div> Lakes and Ponds | <div></div> Highways |
| <div></div> Conservancy | <div></div> Taxlots | <div></div> All Streets |
| <div></div> Rural | <div></div> Township\Range | <div></div> Railroads |
| <div></div> Urban | <div></div> Sections | |
| <div></div> Urban Conservancy | <div></div> SMA Streams | |
| <div></div> Floodway/CMZ | | |

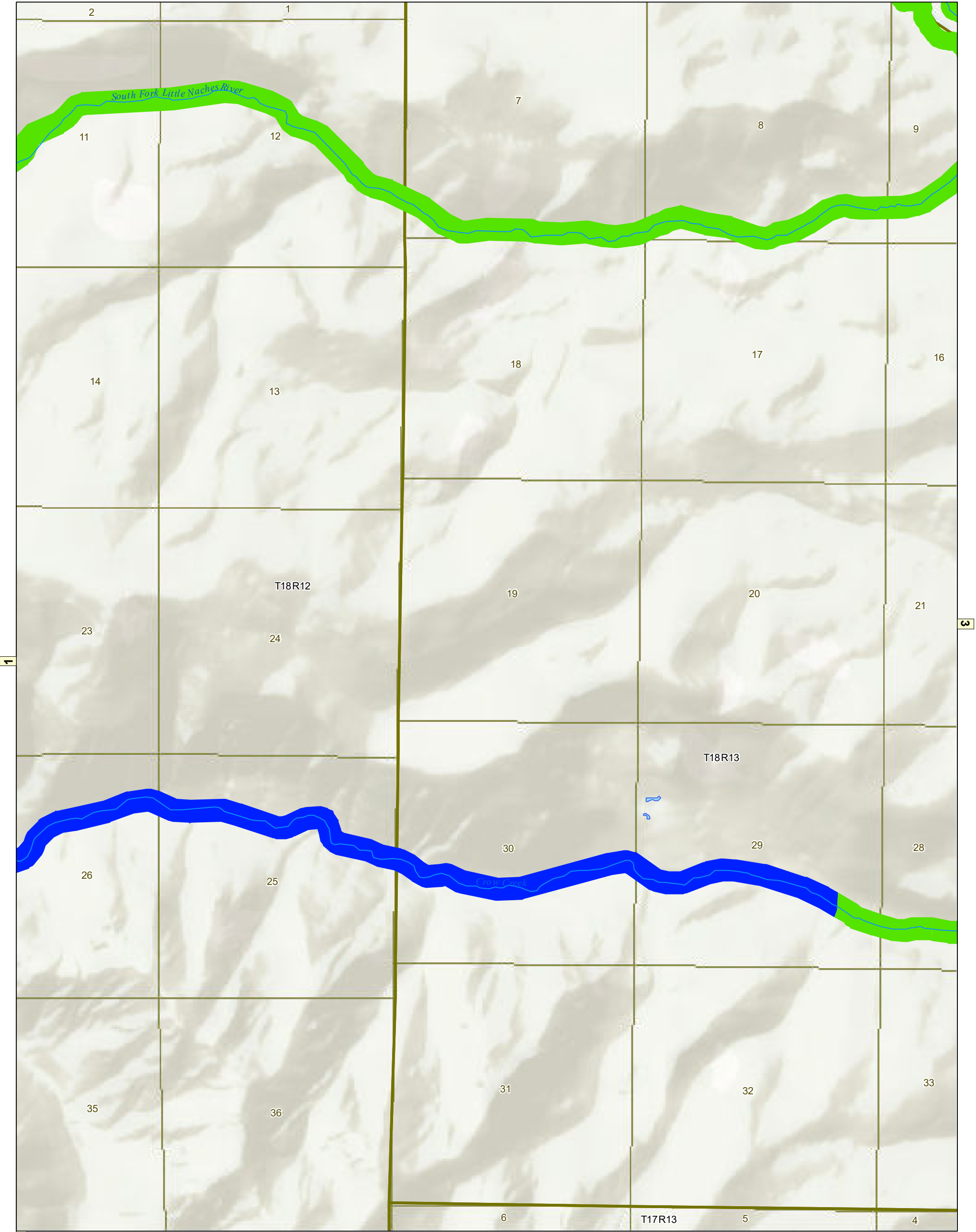
NOTE: Shoreline environment designations depicted on this map are approximate. They have not been surveyed and are intended for planning purposes only. Additional site specific evaluations may be required to confirm shoreline jurisdiction boundaries pursuant to the Yakima County Shoreline Master Program.

March 26, 2021

Data: Yakima County, WSDOE



Area of interest in Red



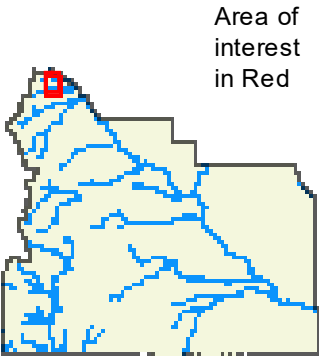
Yakima County Shoreline Environment Designations

- | | | |
|-------------------------------|-----------------------------|-------------------------|
| <div></div> Natural | <div></div> Lakes and Ponds | <div></div> Highways |
| <div></div> Conservancy | <div></div> Taxlots | <div></div> All Streets |
| <div></div> Rural | <div></div> Township\Range | <div></div> Railroads |
| <div></div> Urban | <div></div> Sections | |
| <div></div> Urban Conservancy | <div></div> SMA Streams | |
| <div></div> Floodway/CMZ | | |

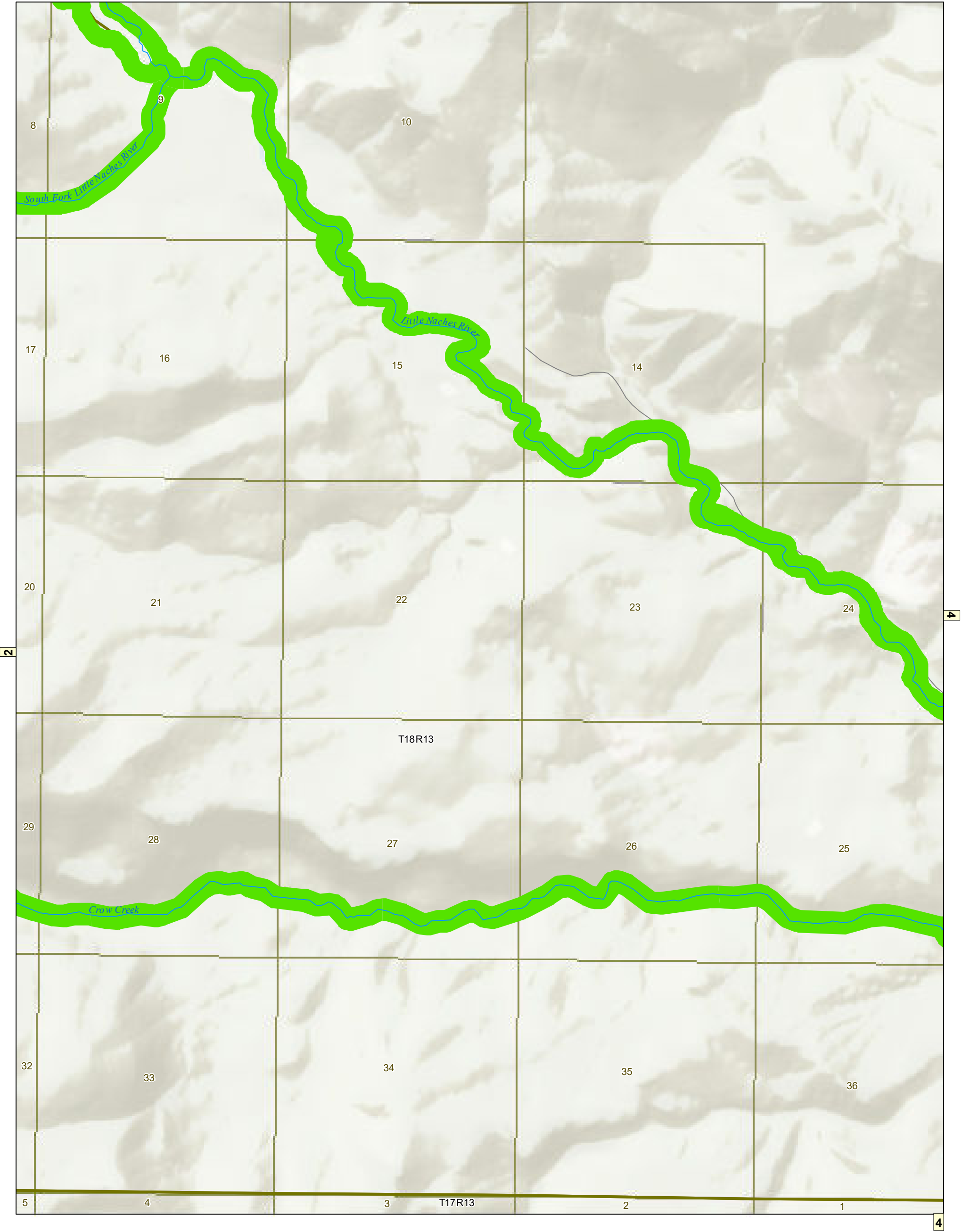
NOTE: Shoreline environment designations depicted on this map are approximate. They have not been surveyed and are intended for planning purposes only. Additional site specific evaluations may be required to confirm shoreline jurisdiction boundaries pursuant to the Yakima County Shoreline Master Program.

March 26, 2021

Data: Yakima County, WSDOE



Area of interest in Red



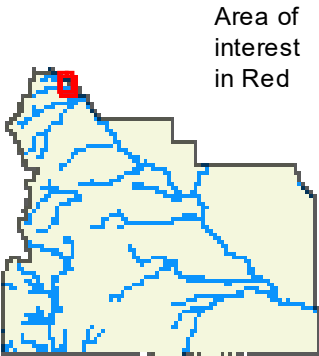
Yakima County Shoreline Environment Designations

- | | | |
|-------------------------------|-----------------------------|-------------------------|
| <div></div> Natural | <div></div> Lakes and Ponds | <div></div> Highways |
| <div></div> Conservancy | <div></div> Taxlots | <div></div> All Streets |
| <div></div> Rural | <div></div> Township\Range | <div></div> Railroads |
| <div></div> Urban | <div></div> Sections | |
| <div></div> Urban Conservancy | <div></div> SMA Streams | |
| <div></div> Floodway/CMZ | | |

NOTE: Shoreline environment designations depicted on this map are approximate. They have not been surveyed and are intended for planning purposes only. Additional site specific evaluations may be required to confirm shoreline jurisdiction boundaries pursuant to the Yakima County Shoreline Master Program.

March 26, 2021

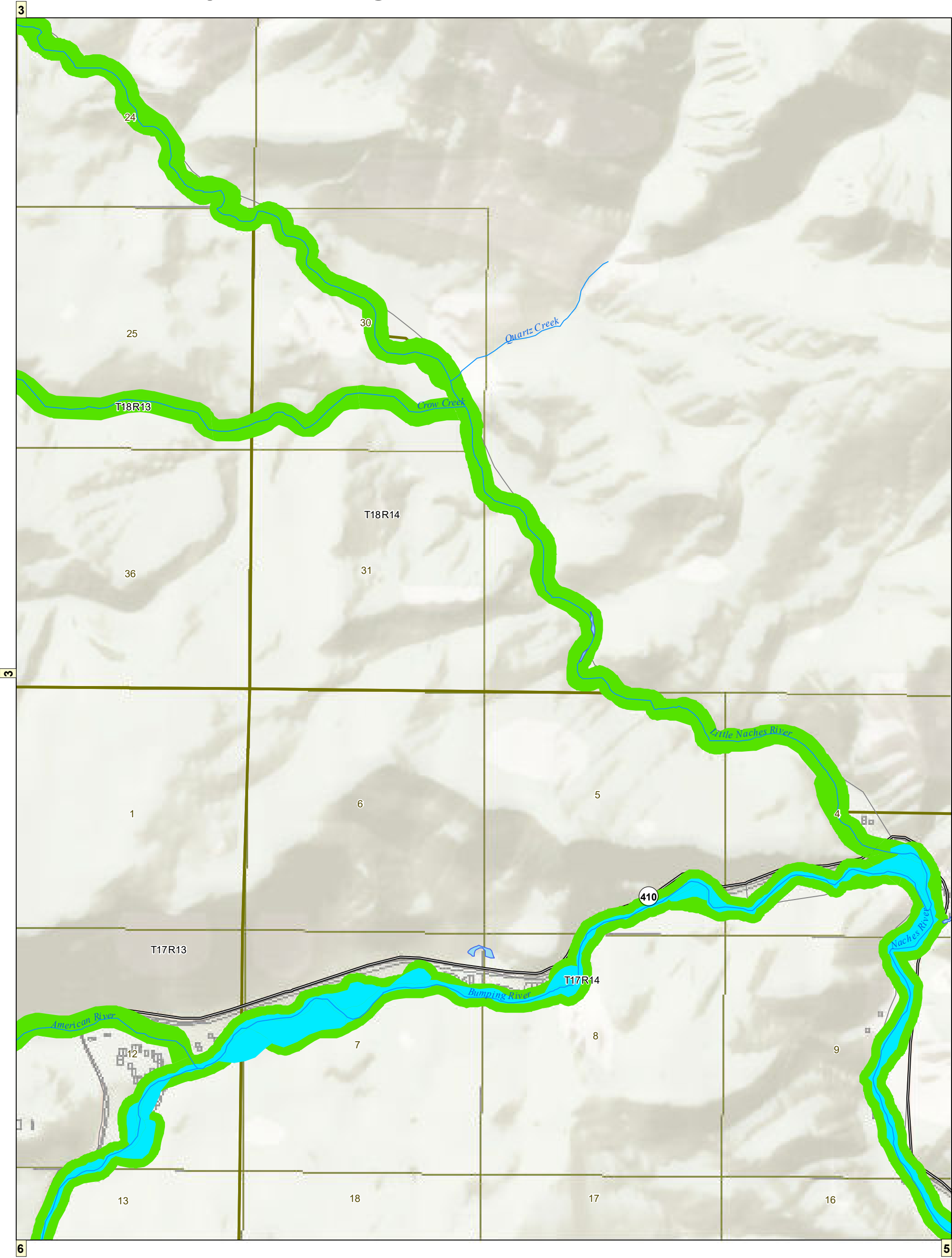
Data: Yakima County, WSDOE



Area of interest in Red

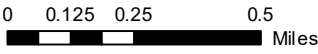
Yakima County SMP Designations

Map 4 of 116



Yakima County Shoreline Environment Designations

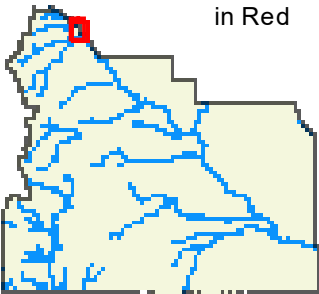
- | | | |
|-------------------|-----------------|-------------|
| Natural | Lakes and Ponds | Highways |
| Conservancy | Taxlots | All Streets |
| Rural | Township\Range | Railroads |
| Urban | Sections | |
| Urban Conservancy | SMA Streams | |
| Floodway/CMZ | | |



NOTE: Shoreline environment designations depicted on this map are approximate. They have not been surveyed and are intended for planning purposes only. Additional site specific evaluations may be required to confirm shoreline jurisdiction boundaries pursuant to the Yakima County Shoreline Master Program.

March 26, 2021

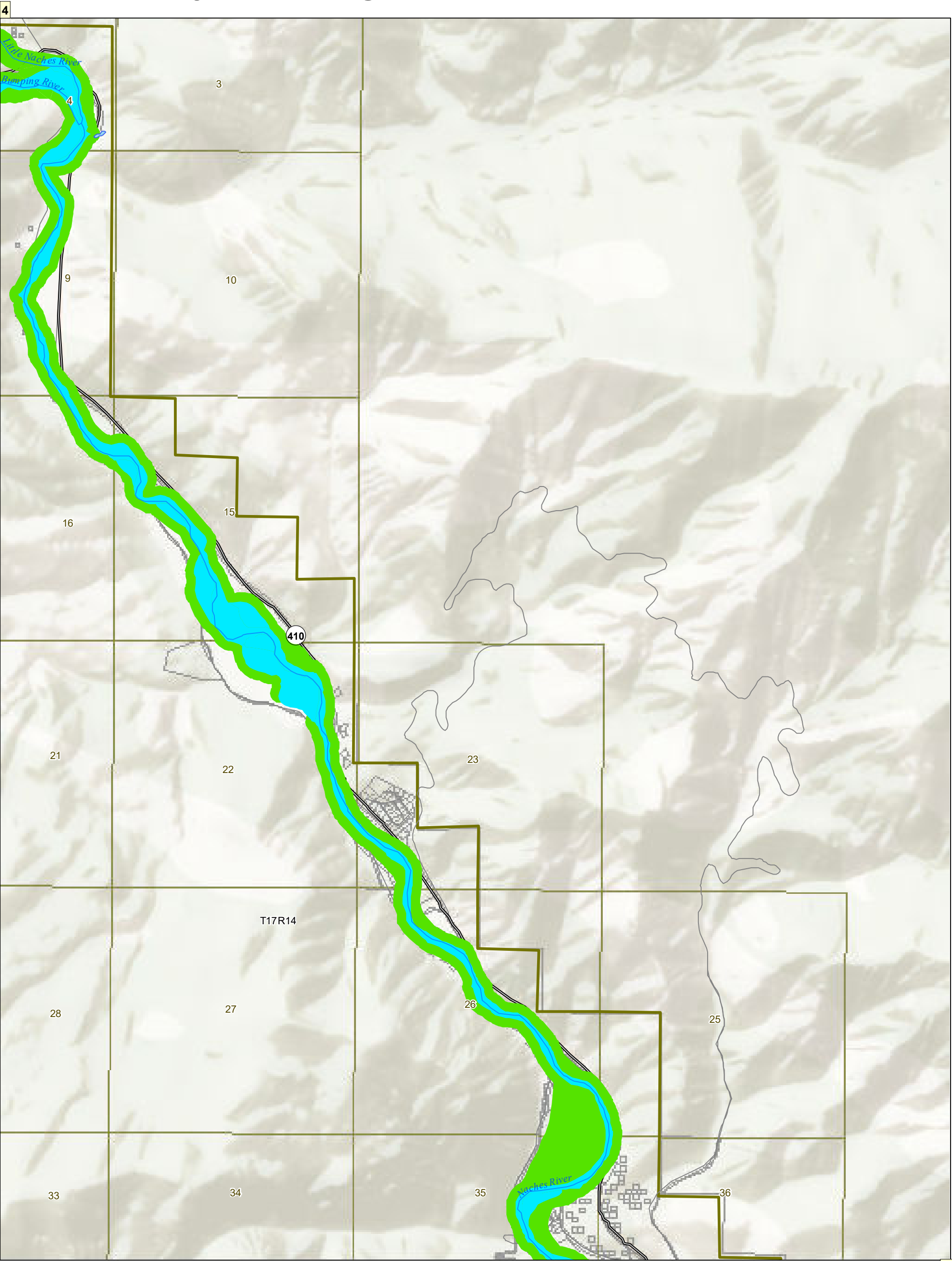
Data: Yakima County, WSDOE



Area of interest in Red

Yakima County SMP Designations

Map 5 of 116



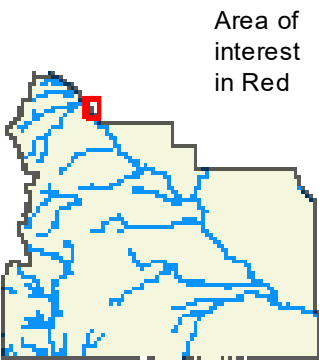
Yakima County Shoreline Environment Designations

- | | | |
|-------------------|-----------------|-------------|
| Natural | Lakes and Ponds | Highways |
| Conservancy | Taxlots | All Streets |
| Rural | Township\Range | Railroads |
| Urban | Sections | |
| Urban Conservancy | SMA Streams | |
| Floodway/CMZ | | |


NOTE: Shoreline environment designations depicted on this map are approximate. They have not been surveyed and are intended for planning purposes only. Additional site specific evaluations may be required to confirm shoreline jurisdiction boundaries pursuant to the Yakima County Shoreline Master Program.

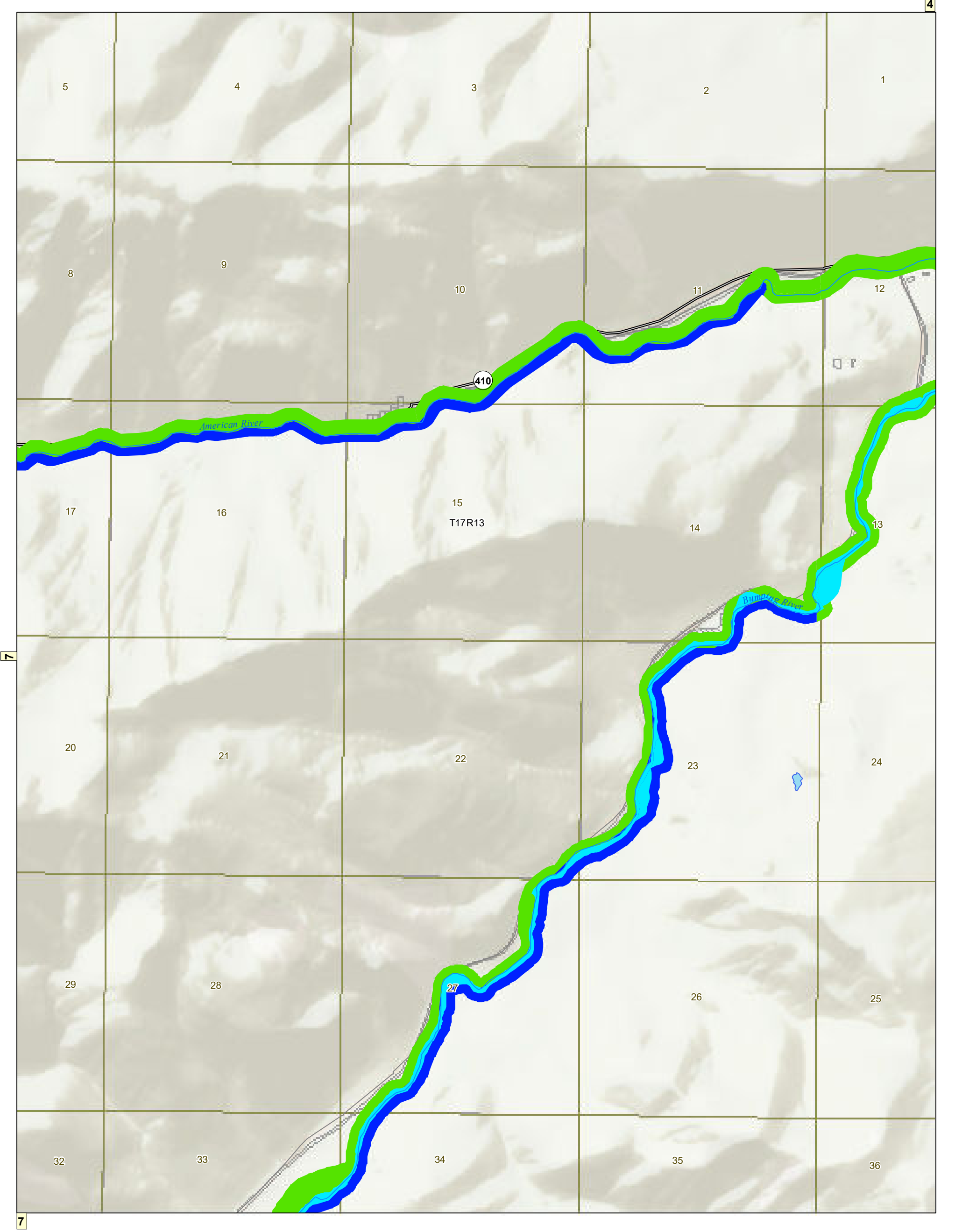
March 26, 2021

Data: Yakima County, WSDOE



Area of interest in Red





Yakima County Shoreline Environment Designations

Natural

Conservancy

Rural

Urban

Urban Conservancy

Floodway/CMZ

Lakes and Ponds

Taxlots

Township\Range

Sections

SMA Streams

Highways

All Streets

Railroads

00.1250.250.5Miles

↑

NOTE: Shoreline environment designations depicted on this map are approximate.
They have not been surveyed and are intended for planning purposes only. Additional site specific evaluations may be required to confirm shoreline jurisdiction boundaries pursuant to the Yakima County Shoreline Master Program.

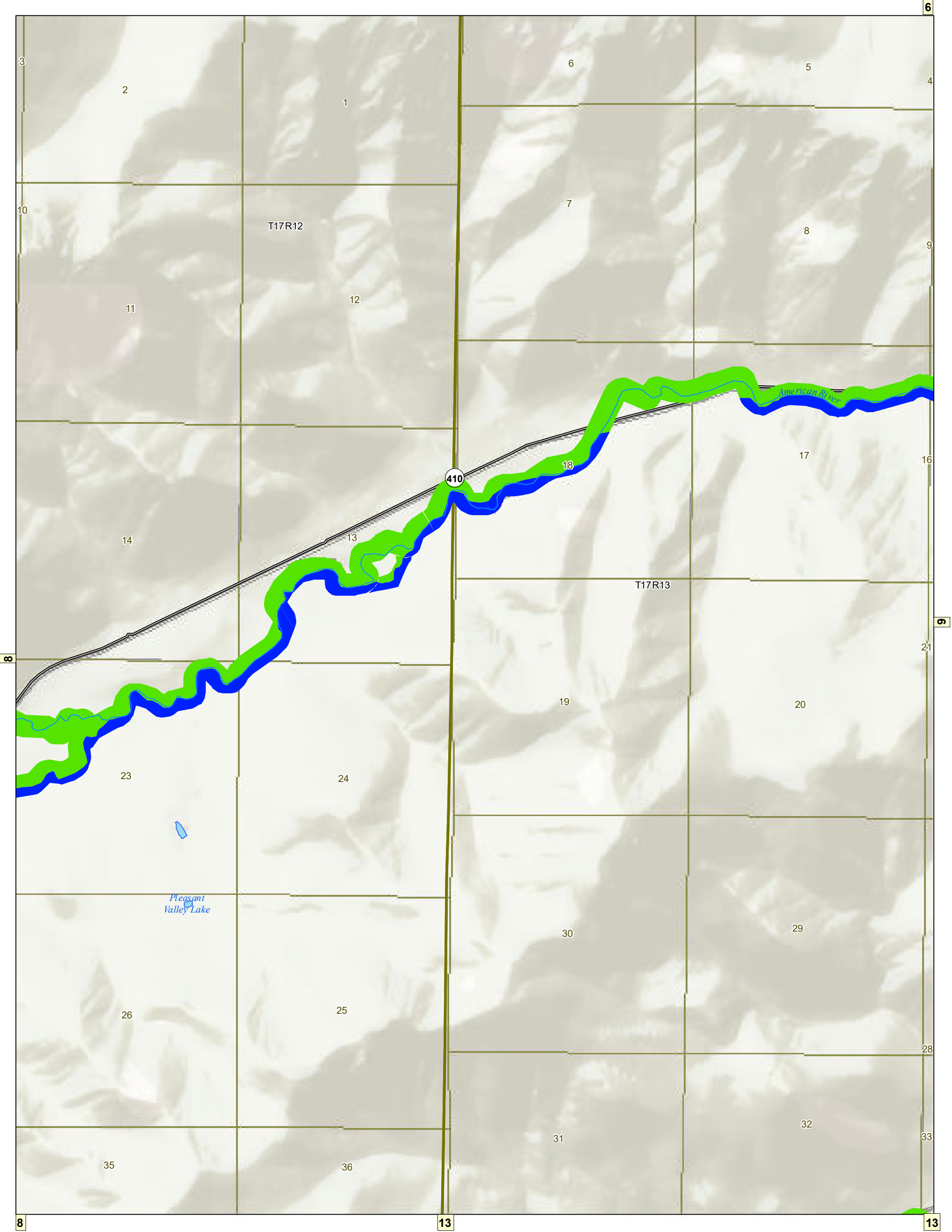
March 26, 2021

Data: Yakima County, WSDOE

Area of interest in Red

Yakima County Shoreline Master Program

Shreline Environmental Designation Maps



Natural

Conservancy

Rural

Urban

Urban Conservancy

Floodway/CMZ

Lakes and Ponds

Taxlots

Township\Range

Sections

SMA Streams

Highways

All Streets

Railroads

00.1250.250.5Miles

↑

Yakima County Shoreline Master Program

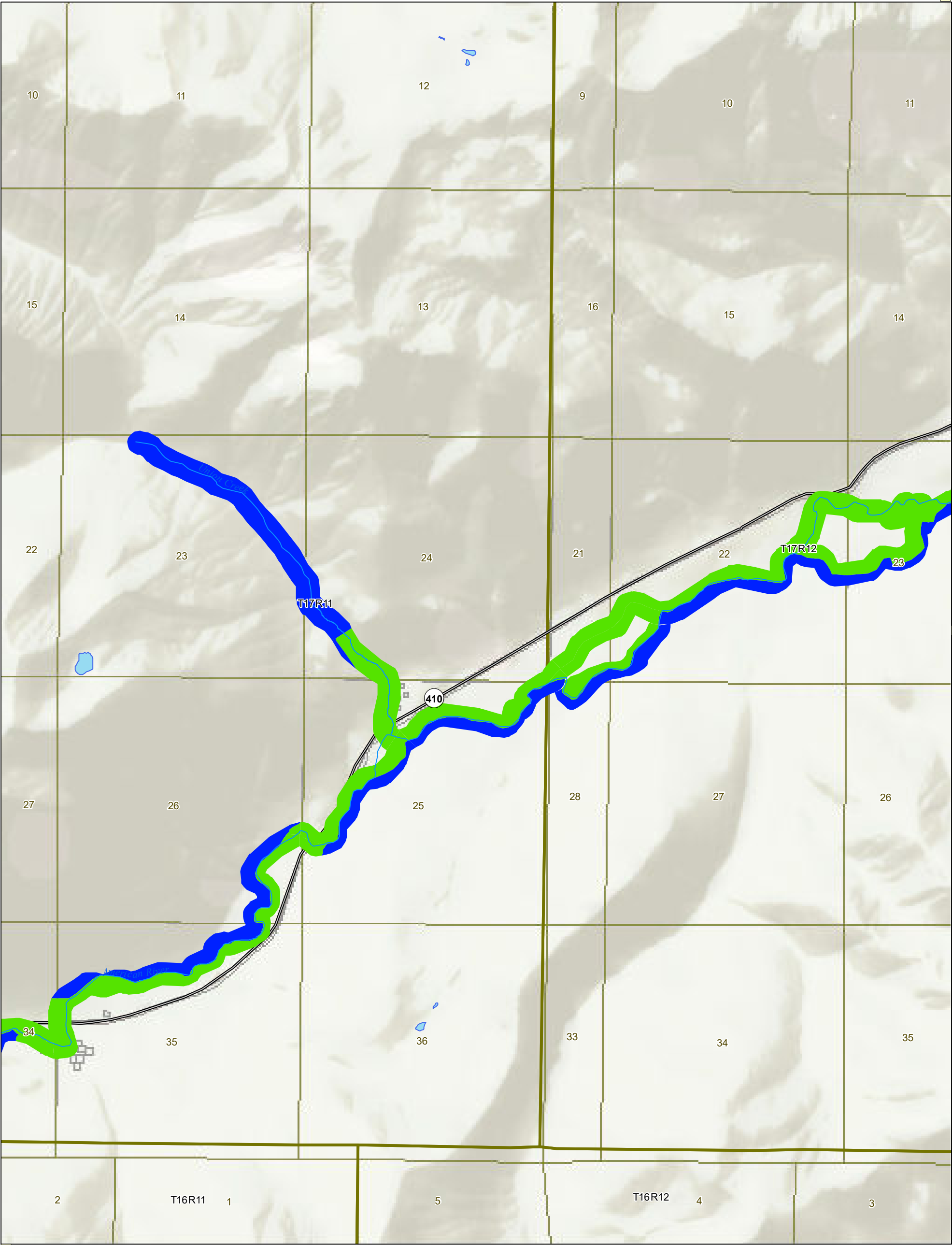
Shreline Environmental Designation Maps

NOTE: Shoreline environment designations depicted on this map are approximate.
They have not been surveyed and are intended for planning purposes only. Additional site specific evaluations may be required to confirm shoreline jurisdiction boundaries pursuant to the Yakima County Shoreline Master Program.

March 26, 2021

Data: Yakima County, WSDOE

Area of interest in Red



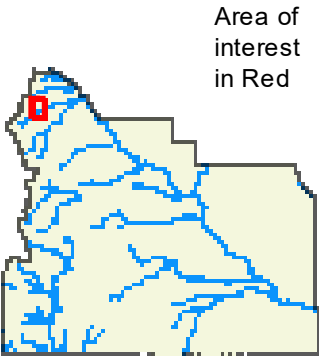
Yakima County Shoreline Environment Designations

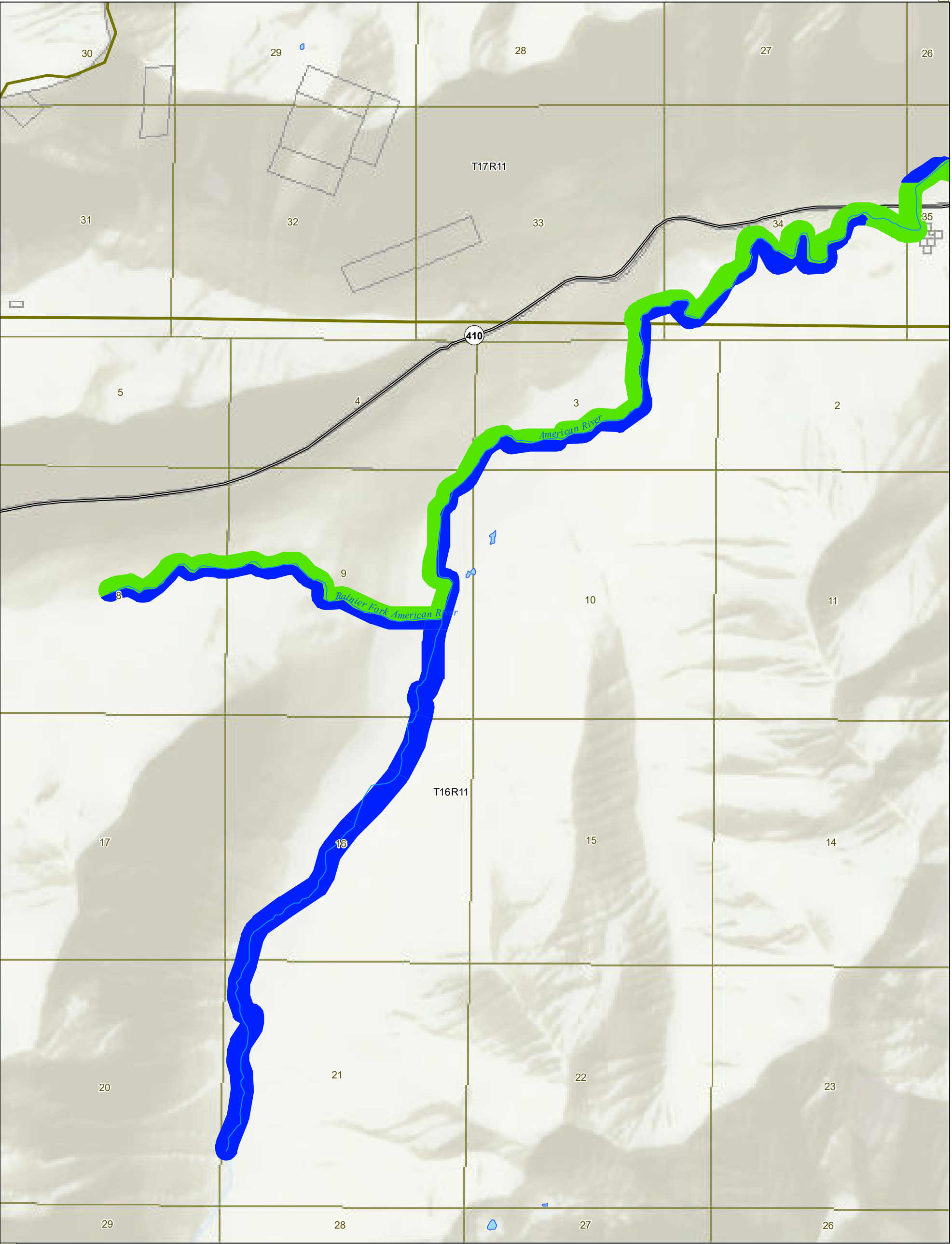
- | | | |
|-------------------------------|-----------------------------|-------------------------|
| <div></div> Natural | <div></div> Lakes and Ponds | <div></div> Highways |
| <div></div> Conservancy | <div></div> Taxlots | <div></div> All Streets |
| <div></div> Rural | <div></div> Township\Range | <div></div> Railroads |
| <div></div> Urban | <div></div> Sections | |
| <div></div> Urban Conservancy | <div></div> SMA Streams | |
| <div></div> Floodway/CMZ | | |

NOTE: Shoreline environment designations depicted on this map are approximate. They have not been surveyed and are intended for planning purposes only. Additional site specific evaluations may be required to confirm shoreline jurisdiction boundaries pursuant to the Yakima County Shoreline Master Program.

March 26, 2021

Data: Yakima County, WSDOE





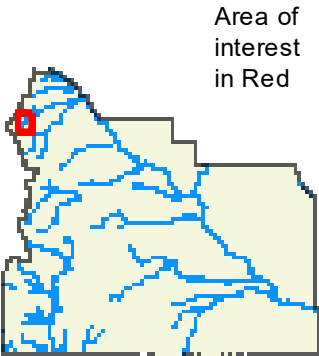
Yakima County Shoreline Environment Designations

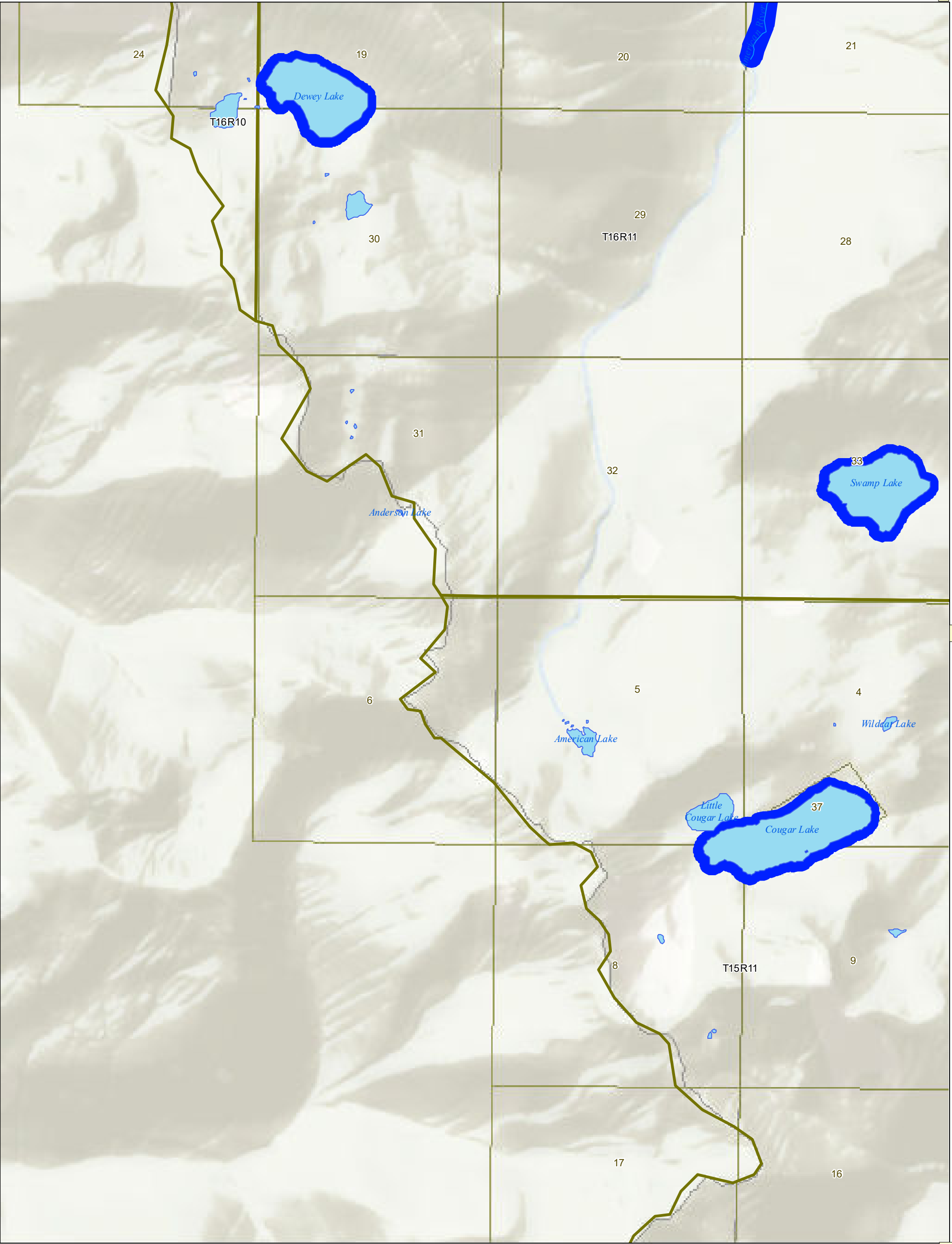
- | | | |
|-------------------------------|-----------------------------|-------------------------|
| <div></div> Natural | <div></div> Lakes and Ponds | <div></div> Highways |
| <div></div> Conservancy | <div></div> Taxlots | <div></div> All Streets |
| <div></div> Rural | <div></div> Township\Range | <div></div> Railroads |
| <div></div> Urban | <div></div> Sections | |
| <div></div> Urban Conservancy | <div></div> SMA Streams | |
| <div></div> Floodway/CMZ | | |

NOTE: Shoreline environment designations depicted on this map are approximate. They have not been surveyed and are intended for planning purposes only. Additional site specific evaluations may be required to confirm shoreline jurisdiction boundaries pursuant to the Yakima County Shoreline Master Program.

March 26, 2021

Data: Yakima County, WSDOE





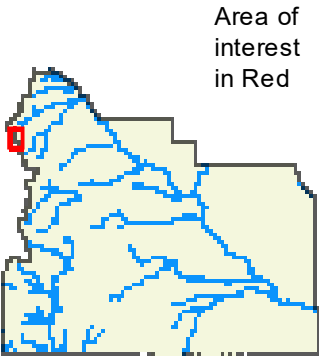
Yakima County Shoreline Environment Designations

- | | | |
|-------------------------------|-----------------------------|-------------------------|
| <div></div> Natural | <div></div> Lakes and Ponds | <div></div> Highways |
| <div></div> Conservancy | <div></div> Taxlots | <div></div> All Streets |
| <div></div> Rural | <div></div> Township\Range | <div></div> Railroads |
| <div></div> Urban | <div></div> Sections | |
| <div></div> Urban Conservancy | <div></div> SMA Streams | |
| <div></div> Floodway/CMZ | | |

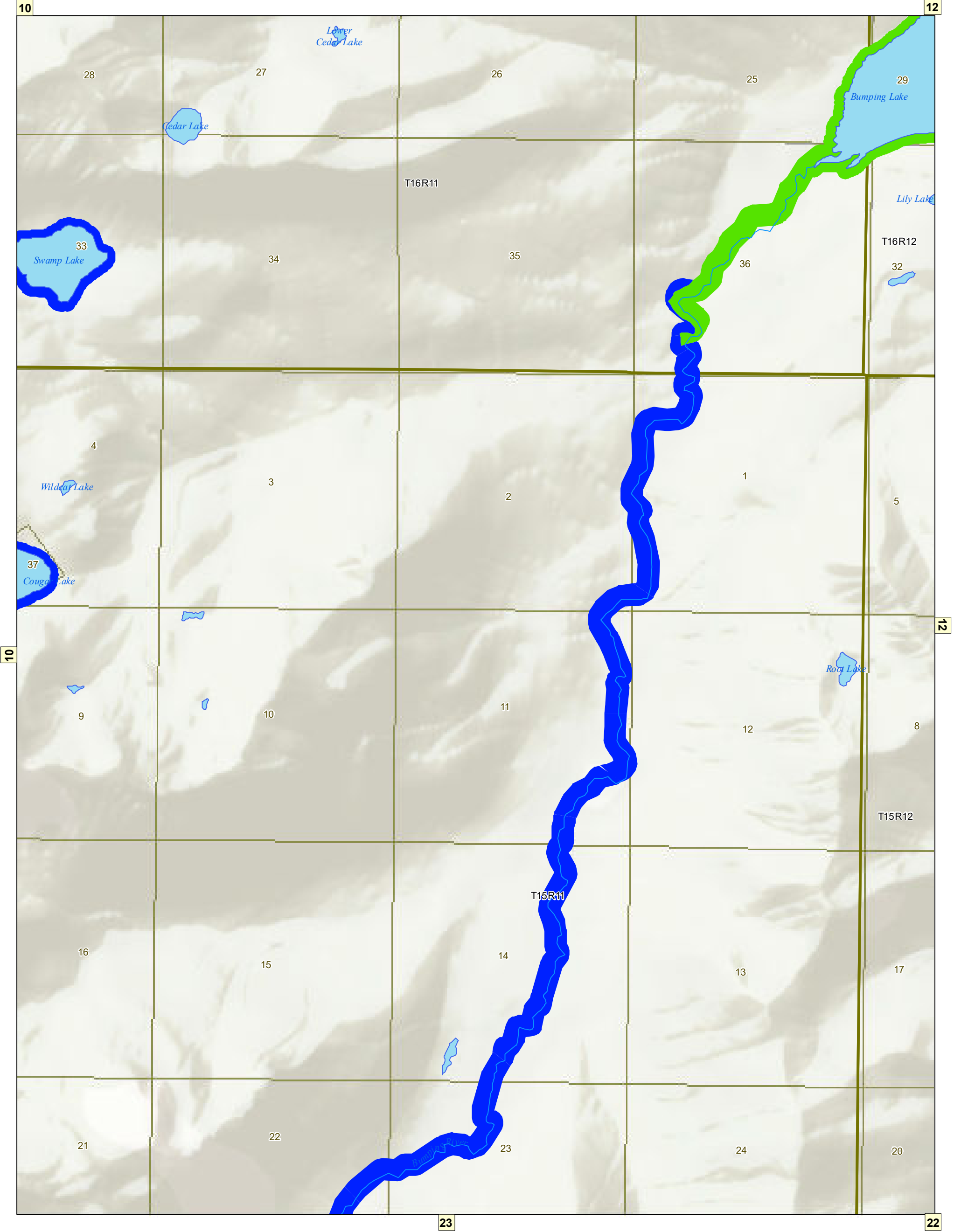
NOTE: Shoreline environment designations depicted on this map are approximate. They have not been surveyed and are intended for planning purposes only. Additional site specific evaluations may be required to confirm shoreline jurisdiction boundaries pursuant to the Yakima County Shoreline Master Program.

March 26, 2021

Data: Yakima County, WSDOE



Area of interest in Red



Yakima County Shoreline Environment Designations

Natural

Conservancy

Rural

Urban

Urban Conservancy

Floodway/CMZ

Lakes and Ponds

Taxlots

Township\Range

Sections

SMA Streams

Highways

All Streets

Railroads

0

0.125

0.25

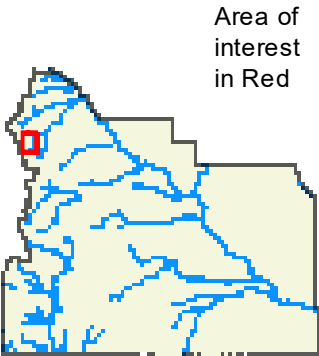
0.5

Miles

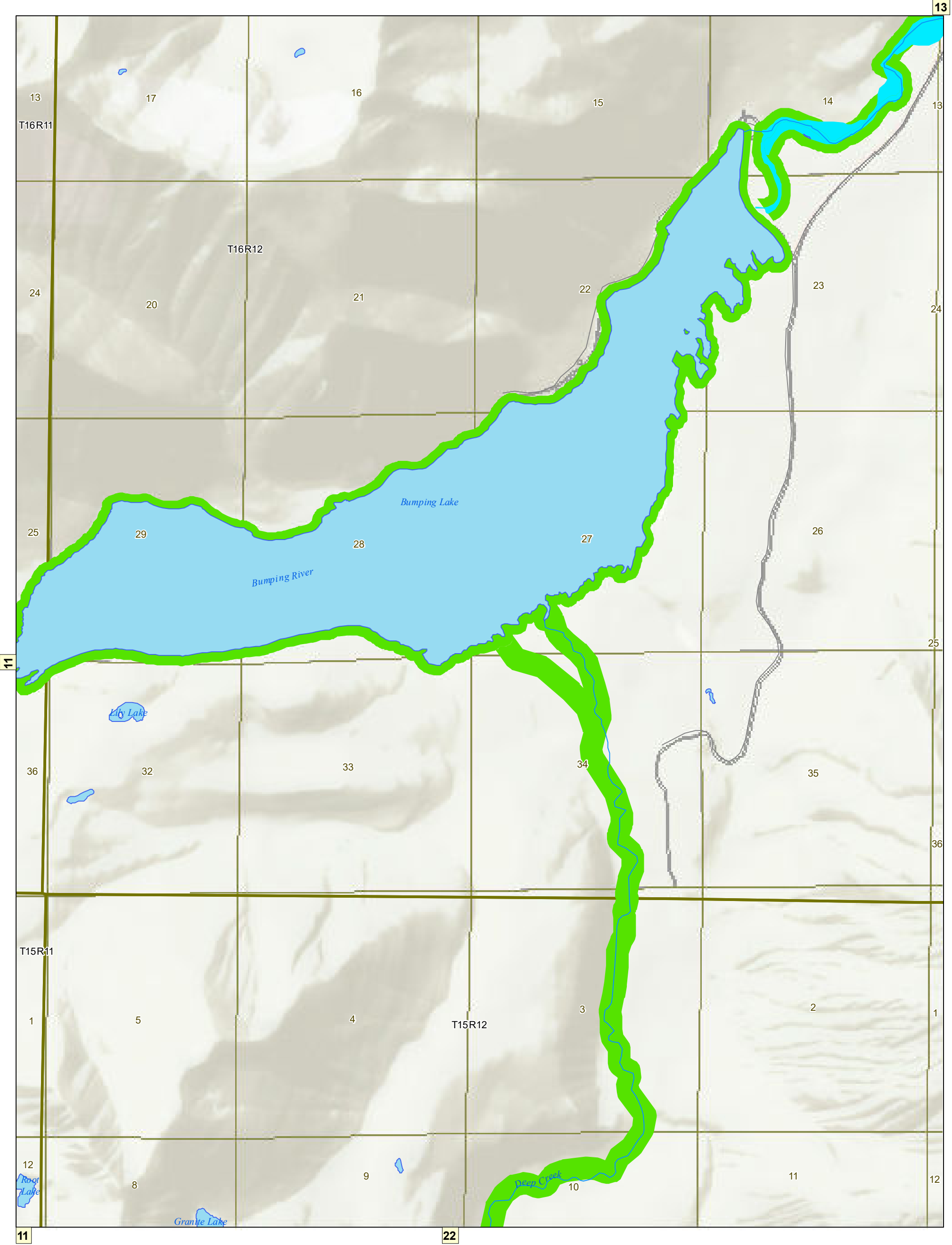
↑

NOTE: Shoreline environment designations depicted on this map are approximate. They have not been surveyed and are intended for planning purposes only. Additional site specific evaluations may be required to confirm shoreline jurisdiction boundaries pursuant to the Yakima County Shoreline Master Program.

March 26, 2021
Data: Yakima County, WSDOE



Area of interest in Red



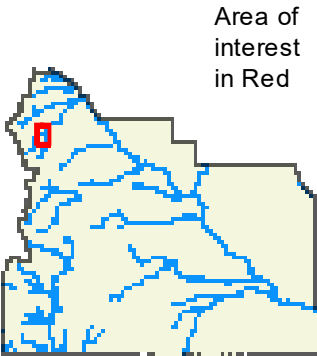
Yakima County Shoreline Environment Designations

- | | | |
|-------------------------------|-----------------------------|-------------------------|
| <div></div> Natural | <div></div> Lakes and Ponds | <div></div> Highways |
| <div></div> Conservancy | <div></div> Taxlots | <div></div> All Streets |
| <div></div> Rural | <div></div> Township\Range | <div></div> Railroads |
| <div></div> Urban | <div></div> Sections | |
| <div></div> Urban Conservancy | <div></div> SMA Streams | |
| <div></div> Floodway/CMZ | | |

NOTE: Shoreline environment designations depicted on this map are approximate. They have not been surveyed and are intended for planning purposes only. Additional site specific evaluations may be required to confirm shoreline jurisdiction boundaries pursuant to the Yakima County Shoreline Master Program.

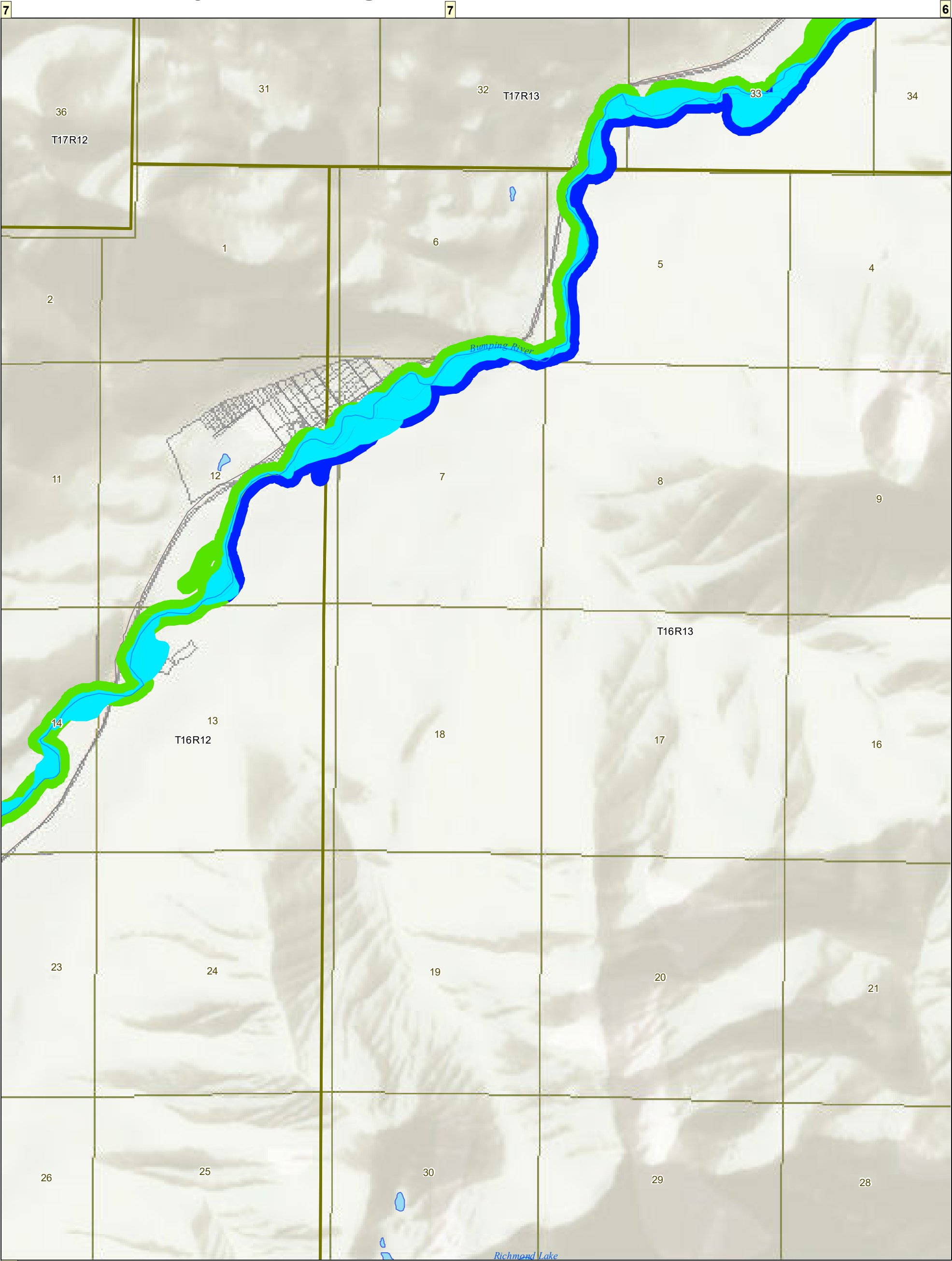
March 26, 2021

Data: Yakima County, WSDOE



Yakima County SMP Designations

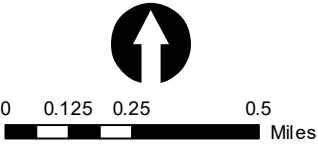
Map 13 of 116



Yakima County Shoreline Environment Designations

- | | | |
|-------------------|-----------------|-------------|
| Natural | Lakes and Ponds | Highways |
| Conservancy | Taxlots | All Streets |
| Rural | Township\Range | Railroads |
| Urban | Sections | |
| Urban Conservancy | SMA Streams | |
| Floodway/CMZ | | |

Yakima County Shoreline Master Program

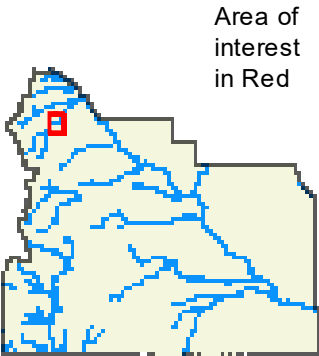


Shreline Environmental Designation Maps

NOTE: Shoreline environment designations depicted on this map are approximate. They have not been surveyed and are intended for planning purposes only. Additional site specific evaluations may be required to confirm shoreline jurisdiction boundaries pursuant to the Yakima County Shoreline Master Program.

March 26, 2021

Data: Yakima County, WSDOE



Yakima County SMP Designations

Map 14 of 116



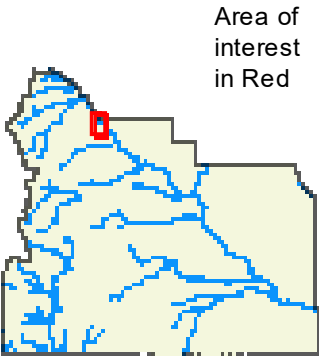
Yakima County Shoreline Environment Designations

- | | | |
|-------------------|-----------------|-------------|
| Natural | Lakes and Ponds | Highways |
| Conservancy | Taxlots | All Streets |
| Rural | Township\Range | Railroads |
| Urban | Sections | |
| Urban Conservancy | SMA Streams | |
| Floodway/CMZ | | |

NOTE: Shoreline environment designations depicted on this map are approximate. They have not been surveyed and are intended for planning purposes only. Additional site specific evaluations may be required to confirm shoreline jurisdiction boundaries pursuant to the Yakima County Shoreline Master Program.

March 26, 2021

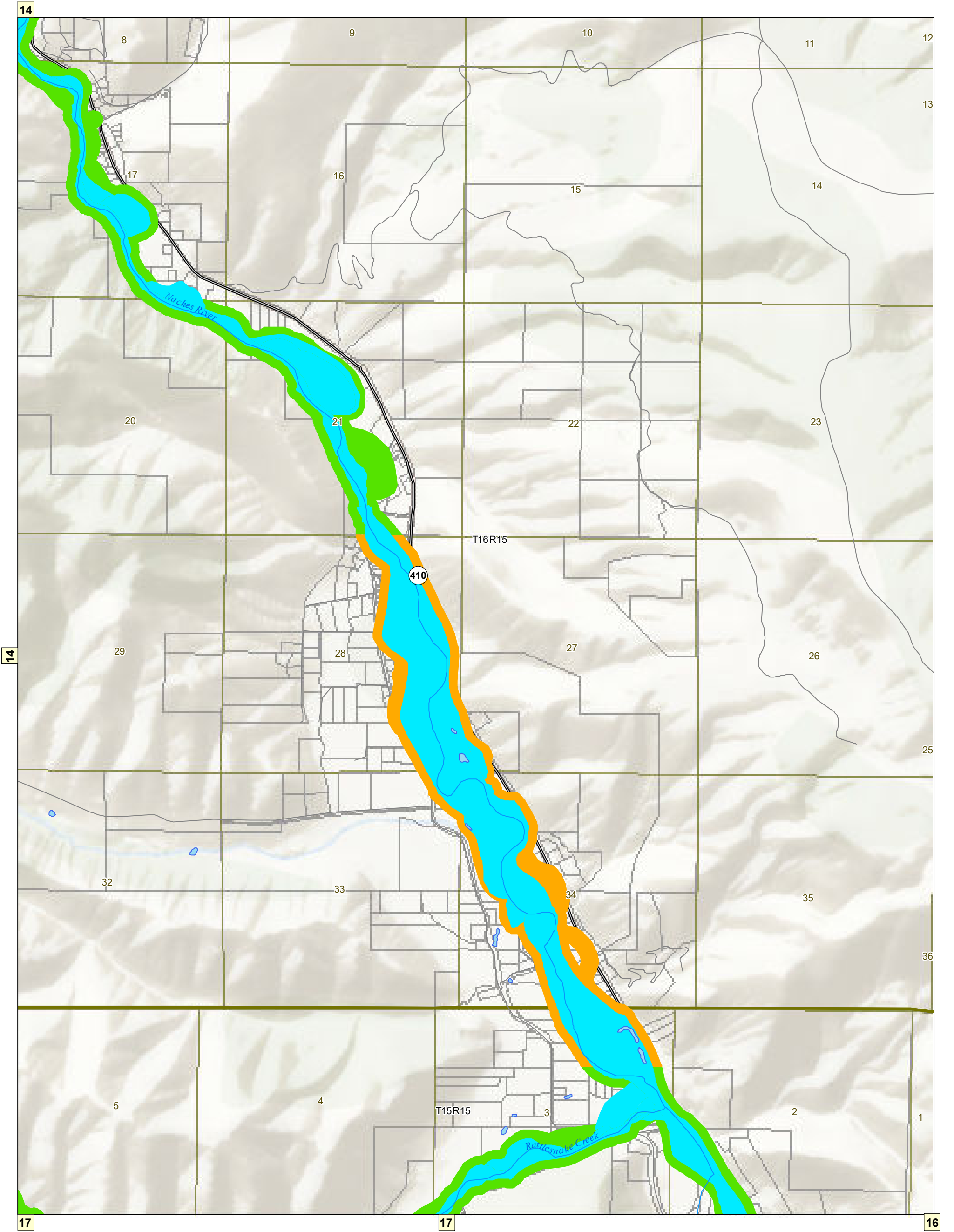
Data: Yakima County, WSDOE



Area of interest in Red

Yakima County SMP Designations

Map 15 of 116



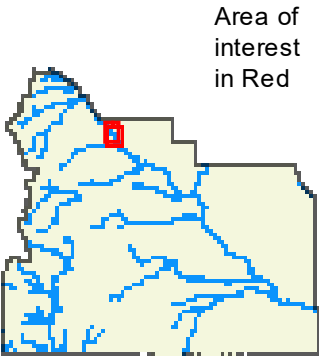
Yakima County Shoreline Environment Designations

- | | | |
|-------------------|-----------------|-------------|
| Natural | Lakes and Ponds | Highways |
| Conservancy | Taxlots | All Streets |
| Rural | Township/Range | Railroads |
| Urban | Sections | |
| Urban Conservancy | SMA Streams | |
| Floodway/CMZ | | |

NOTE: Shoreline environment designations depicted on this map are approximate. They have not been surveyed and are intended for planning purposes only. Additional site specific evaluations may be required to confirm shoreline jurisdiction boundaries pursuant to the Yakima County Shoreline Master Program.

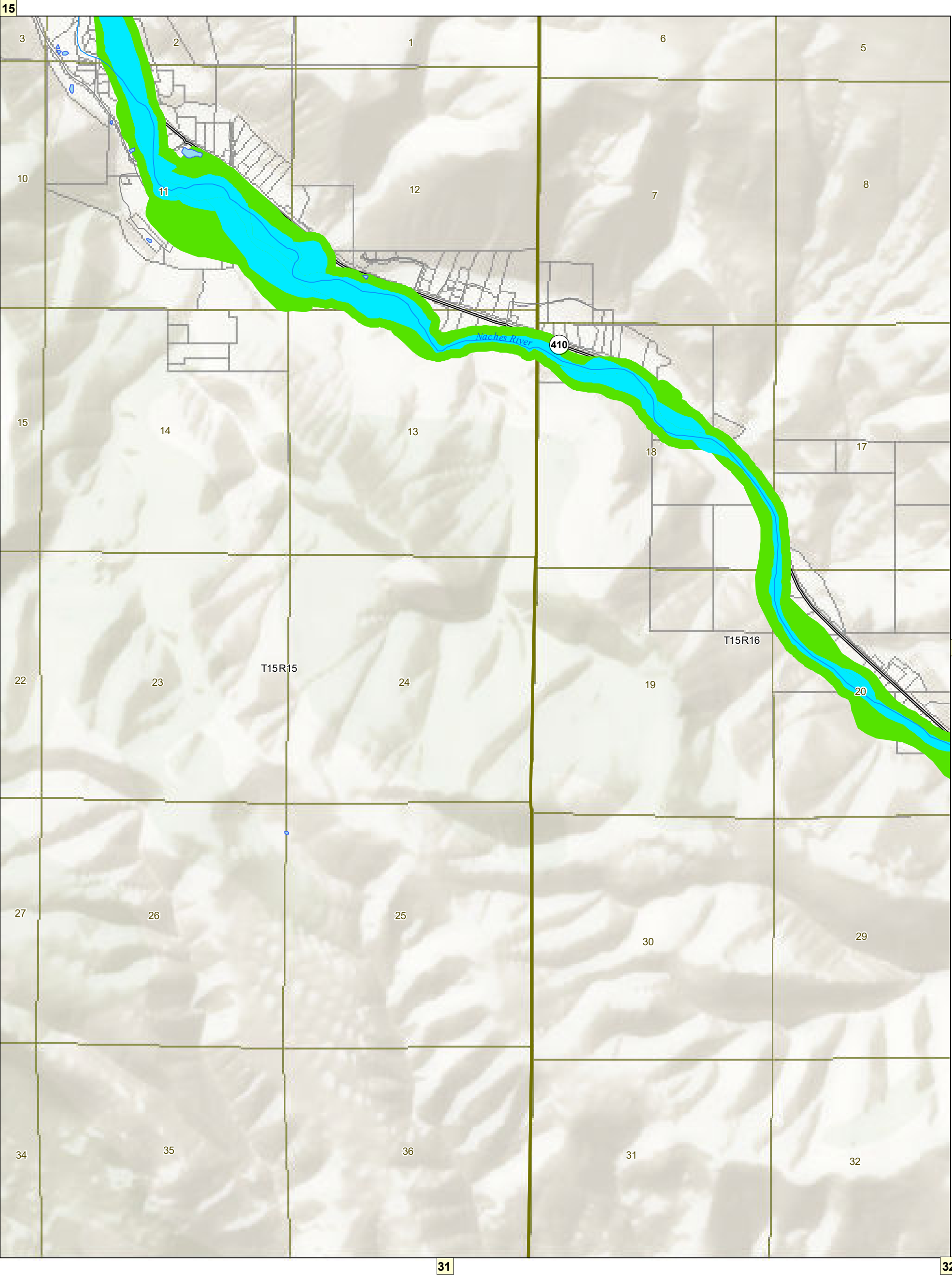
March 26, 2021

Data: Yakima County, WSDOE



Yakima County SMP Designations

Map 16 of 116



Yakima County Shoreline Environment Designations

- Natural

Conservancy

Rural

Urban

Urban Conservancy

Floodway/CMZ
- Lakes and Ponds

Taxlots


Township\Range

Sections

SMA Streams
- Highways

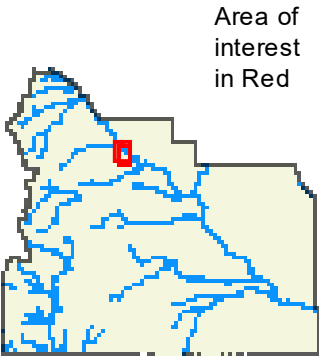
All Streets

Railroads

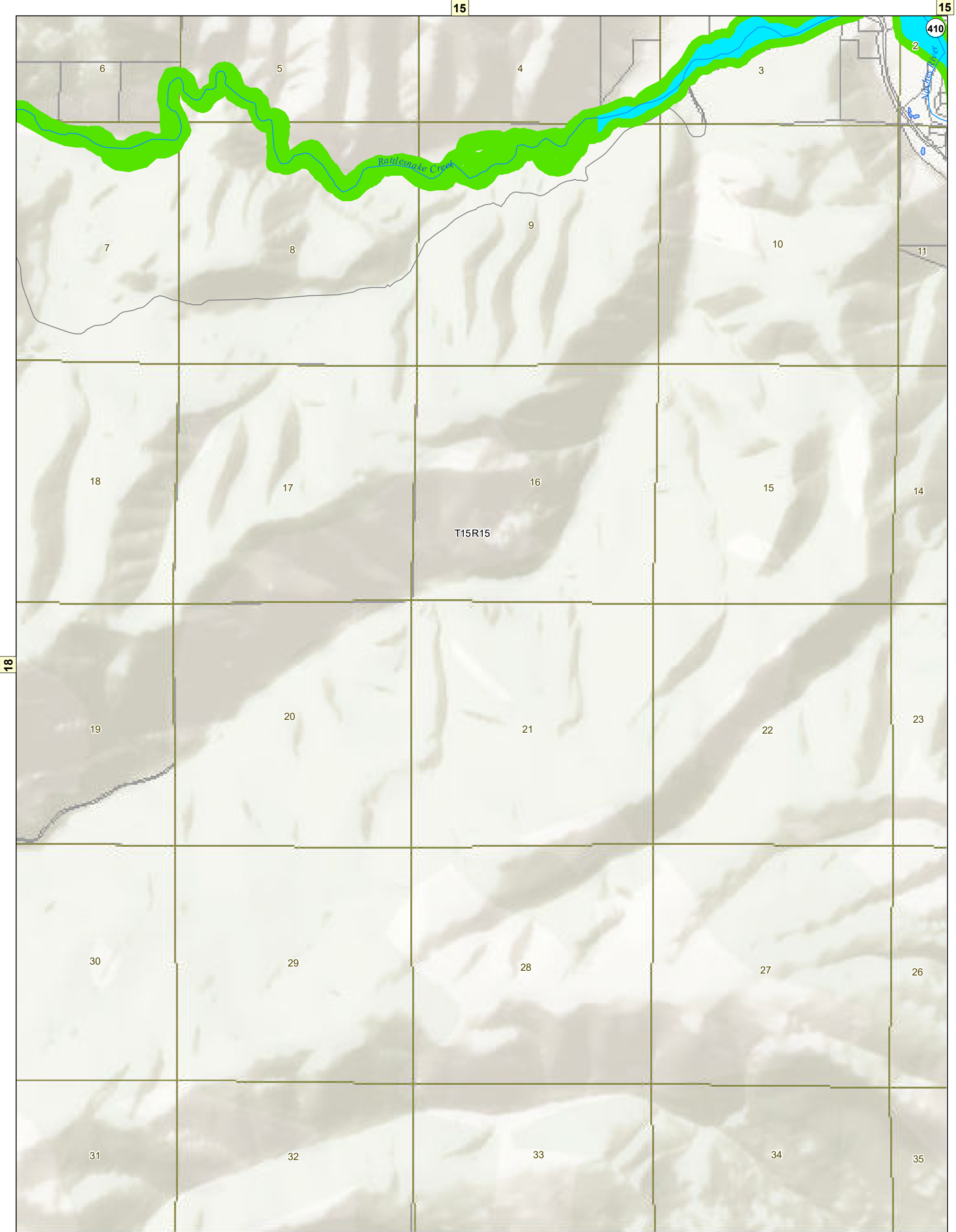


NOTE: Shoreline environment designations depicted on this map are approximate. They have not been surveyed and are intended for planning purposes only. Additional site specific evaluations may be required to confirm shoreline jurisdiction boundaries pursuant to the Yakima County Shoreline Master Program.

March 26, 2021
Data: Yakima County, WSDOE




Area of interest in Red



Yakima County Shoreline Environment Designations

- | | | |
|-------------------|-----------------|-------------|
| Natural | Lakes and Ponds | Highways |
| Conservancy | Taxlots | All Streets |
| Rural | Township\Range | Railroads |
| Urban | Sections | |
| Urban Conservancy | SMA Streams | |
| Floodway/CMZ | | |

Yakima County Shoreline Master Program

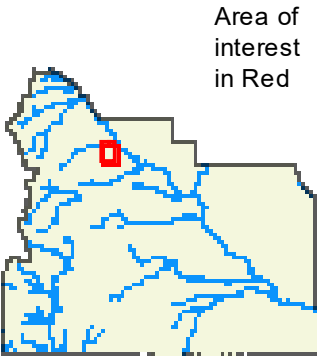


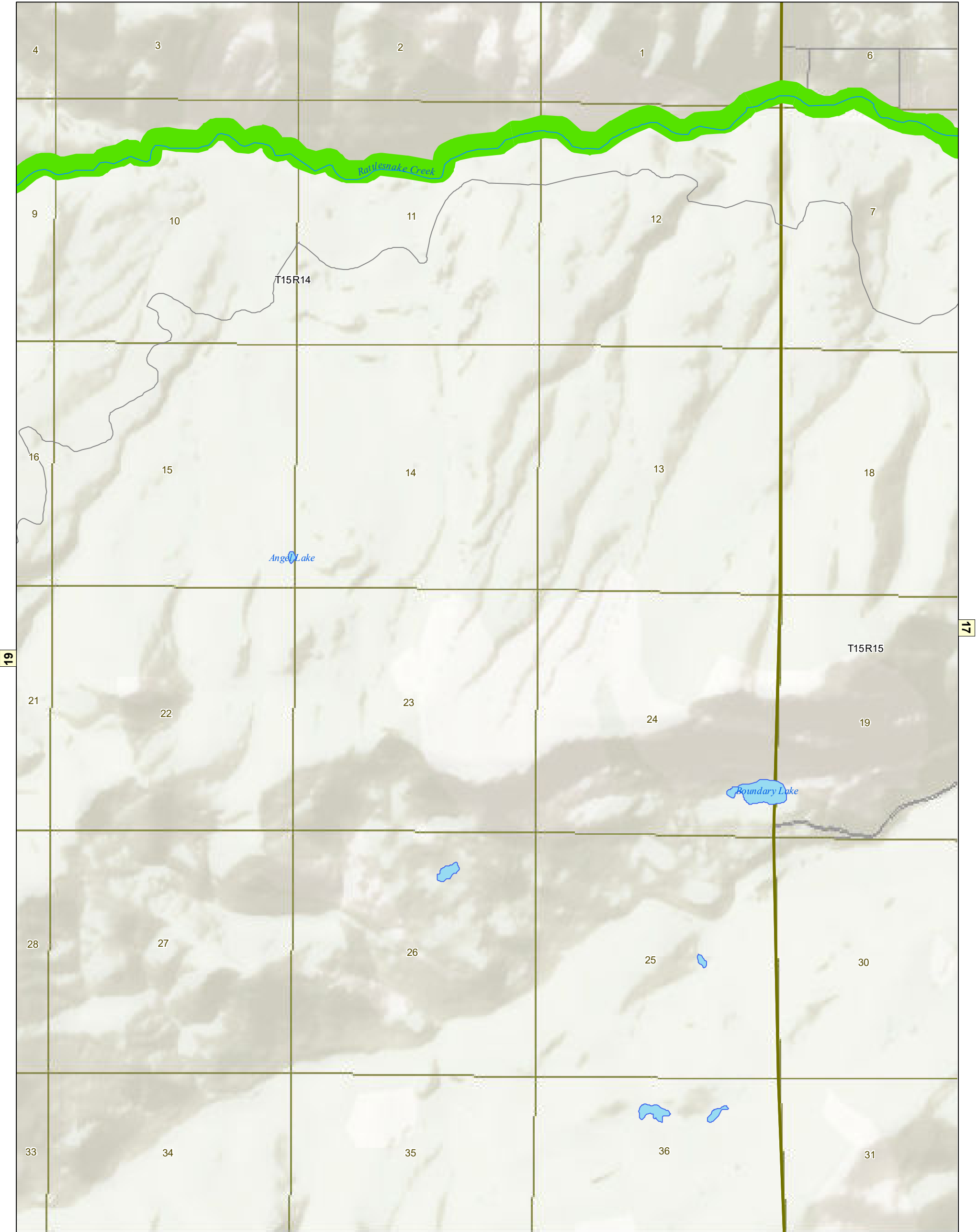
Shreline Environmental Designation Maps

NOTE: Shoreline environment designations depicted on this map are approximate. They have not been surveyed and are intended for planning purposes only. Additional site specific evaluations may be required to confirm shoreline jurisdiction boundaries pursuant to the Yakima County Shoreline Master Program.

March 26, 2021


Data: Yakima County, WSDOE





Yakima County Shoreline Environment Designations

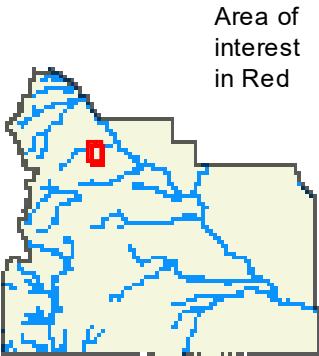
- | | | |
|-------------------------------|-----------------------------|-------------------------|
| <div></div> Natural | <div></div> Lakes and Ponds | <div></div> Highways |
| <div></div> Conservancy | <div></div> Taxlots | <div></div> All Streets |
| <div></div> Rural | <div></div> Township\Range | <div></div> Railroads |
| <div></div> Urban | <div></div> Sections | |
| <div></div> Urban Conservancy | <div></div> SMA Streams | |
| <div></div> Floodway/CMZ | | |



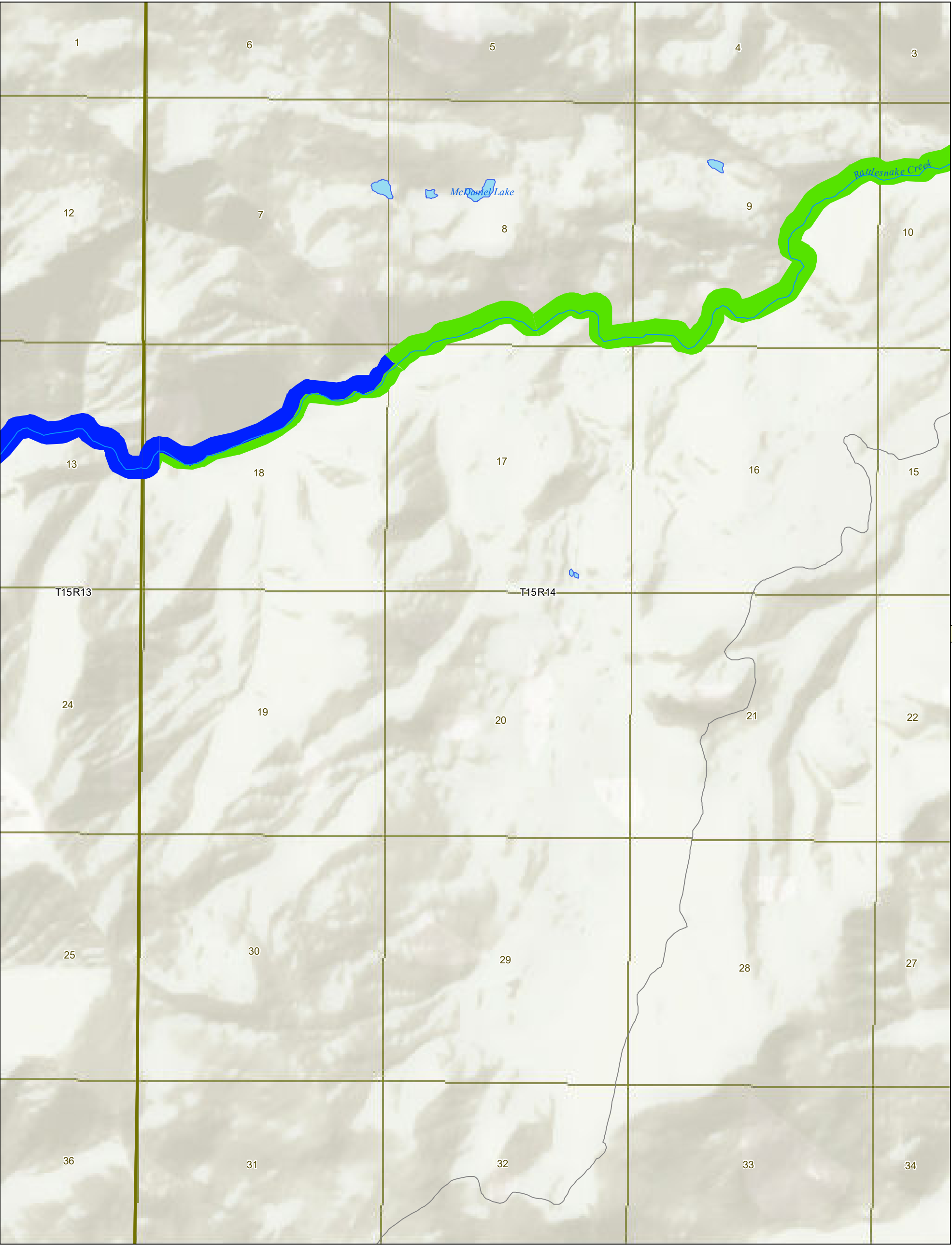
NOTE: Shoreline environment designations depicted on this map are approximate. They have not been surveyed and are intended for planning purposes only. Additional site specific evaluations may be required to confirm shoreline jurisdiction boundaries pursuant to the Yakima County Shoreline Master Program.

March 26, 2021

Data: Yakima County, WSDOE



Area of interest in Red



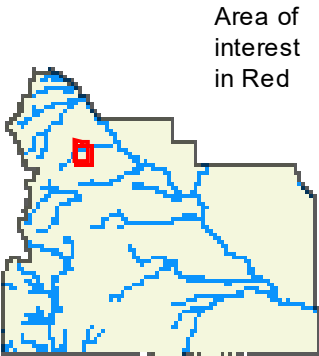
Yakima County Shoreline Environment Designations

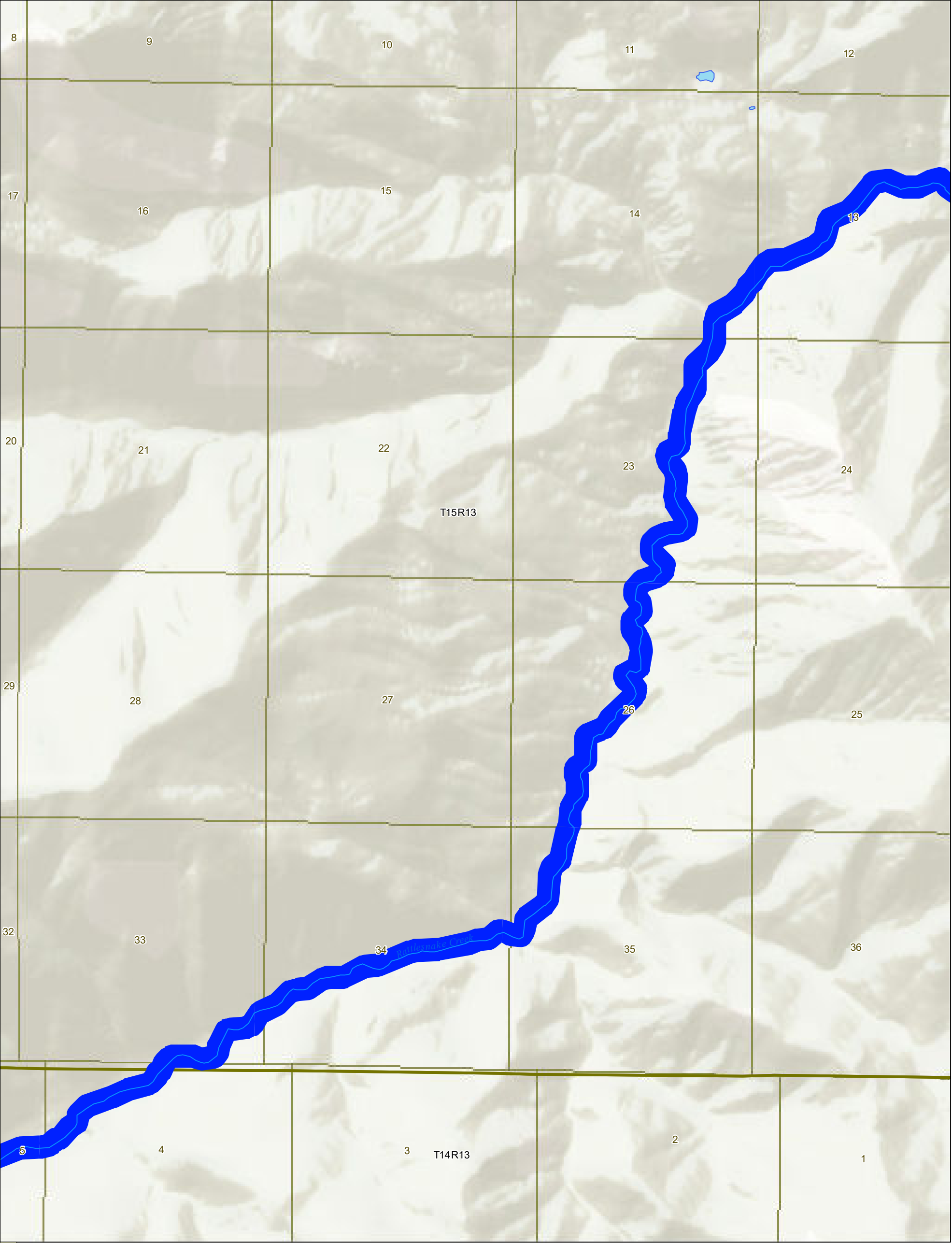
- | | | |
|-------------------------------|-----------------------------|-------------------------|
| <div></div> Natural | <div></div> Lakes and Ponds | <div></div> Highways |
| <div></div> Conservancy | <div></div> Taxlots | <div></div> All Streets |
| <div></div> Rural | <div></div> Township\Range | <div></div> Railroads |
| <div></div> Urban | <div></div> Sections | |
| <div></div> Urban Conservancy | <div></div> SMA Streams | |
| <div></div> Floodway/CMZ | | |

NOTE: Shoreline environment designations depicted on this map are approximate. They have not been surveyed and are intended for planning purposes only. Additional site specific evaluations may be required to confirm shoreline jurisdiction boundaries pursuant to the Yakima County Shoreline Master Program.

March 26, 2021

Data: Yakima County, WSDOE





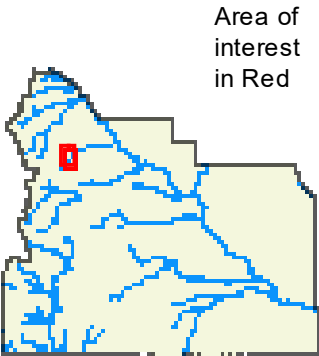
Yakima County Shoreline Environment Designations

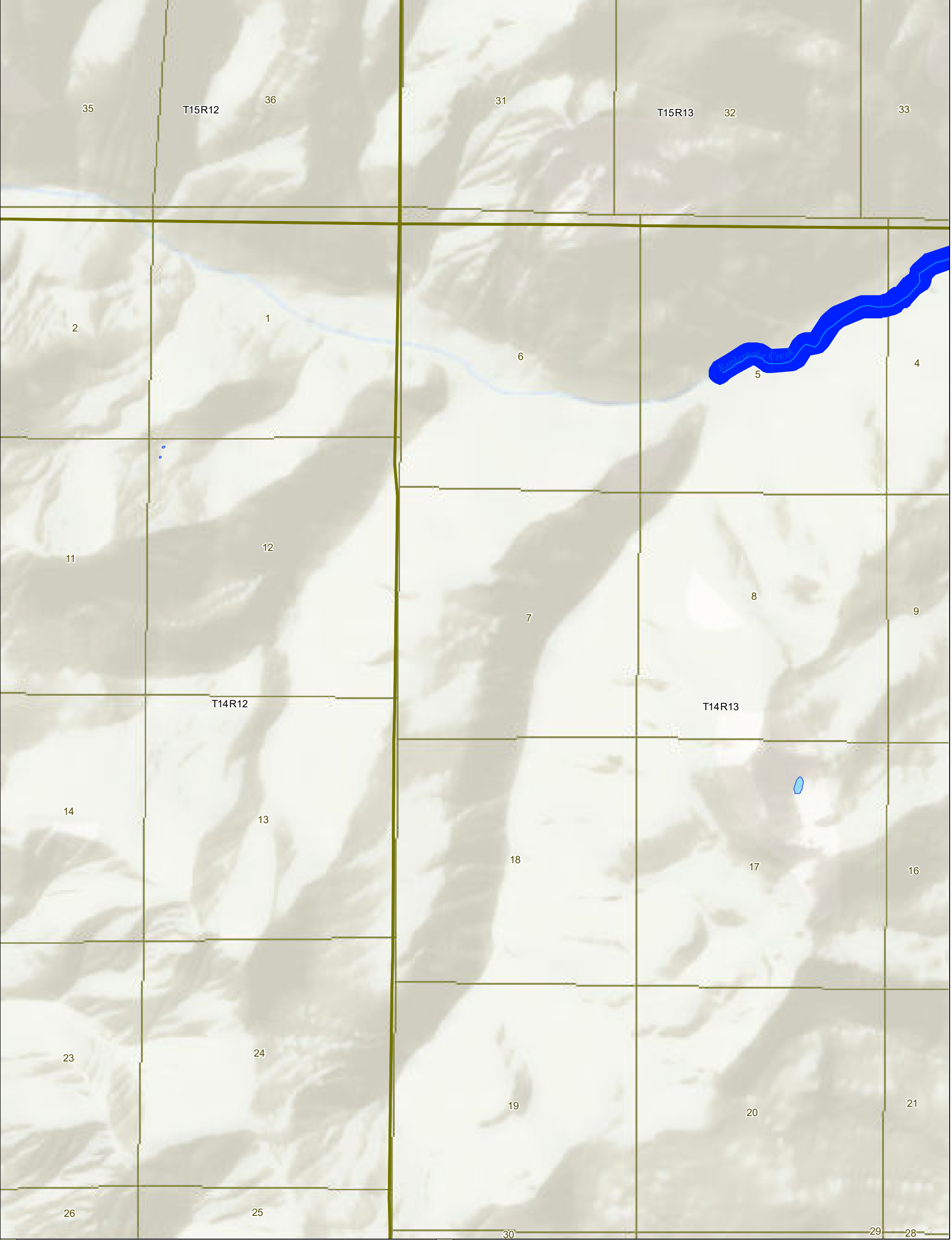
- | | | |
|-------------------------------|-----------------------------|-------------------------|
| <div></div> Natural | <div></div> Lakes and Ponds | <div></div> Highways |
| <div></div> Conservancy | <div></div> Taxlots | <div></div> All Streets |
| <div></div> Rural | <div></div> Township\Range | <div></div> Railroads |
| <div></div> Urban | <div></div> Sections | |
| <div></div> Urban Conservancy | <div></div> SMA Streams | |
| <div></div> Floodway/CMZ | | |

NOTE: Shoreline environment designations depicted on this map are approximate. They have not been surveyed and are intended for planning purposes only. Additional site specific evaluations may be required to confirm shoreline jurisdiction boundaries pursuant to the Yakima County Shoreline Master Program.

March 26, 2021

Data: Yakima County, WSDOE





Yakima County Shoreline Environment Designations

- Natural

Conservancy

Rural

Urban

Urban Conservancy

Floodway/CMZ

Lakes and Ponds

Taxlots

Township\Range


Sections

SMA Streams

Highways

All Streets

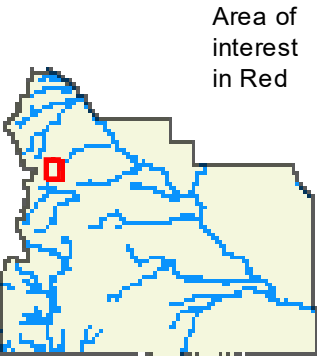
Railroads



NOTE: Shoreline environment designations depicted on this map are approximate. They have not been surveyed and are intended for planning purposes only. Additional site specific evaluations may be required to confirm shoreline jurisdiction boundaries pursuant to the Yakima County Shoreline Master Program.

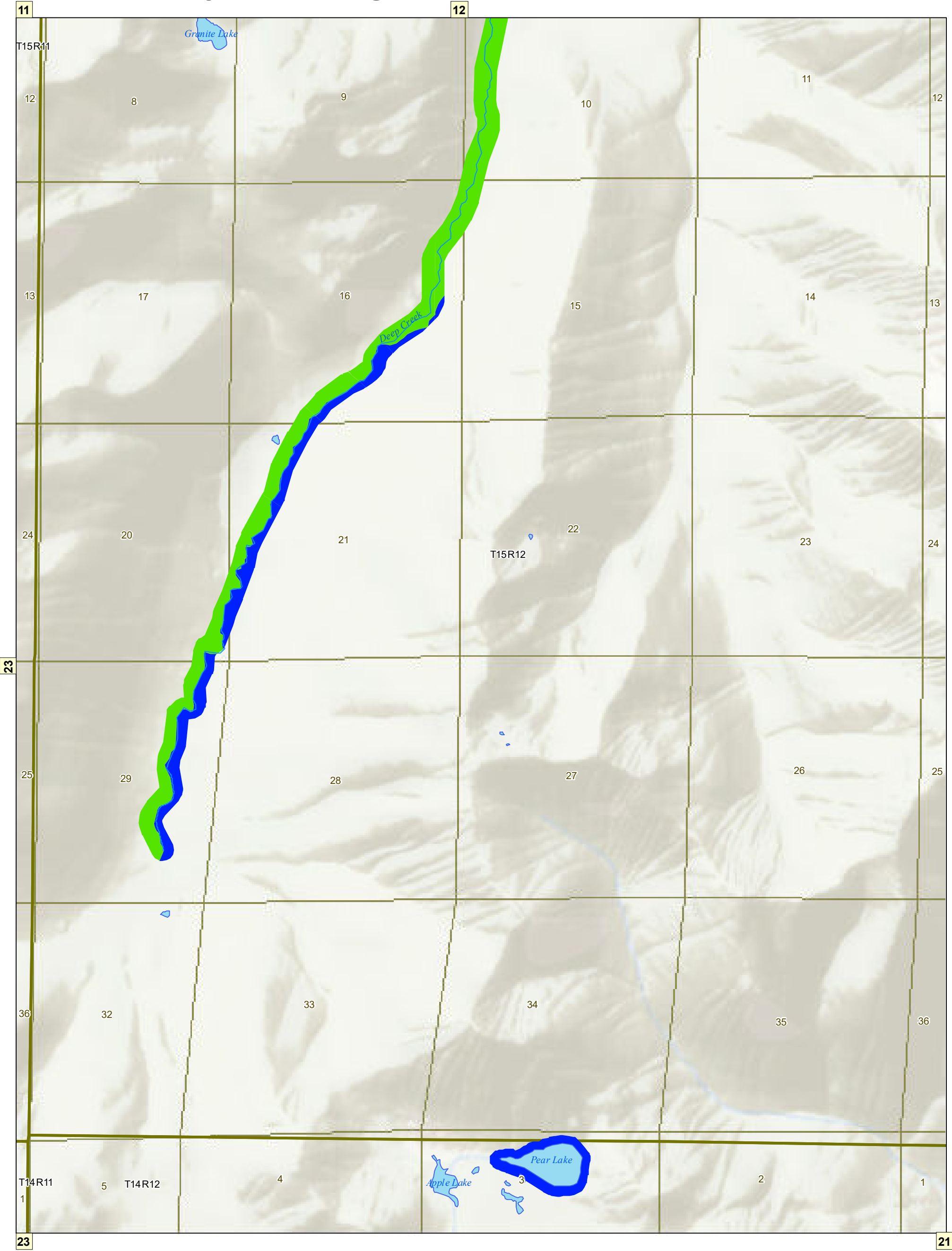
March 26, 2021

Data: Yakima County, WSDOE




Area of interest in Red

Yakima County SMP Designations



Yakima County Shoreline Environment Designations

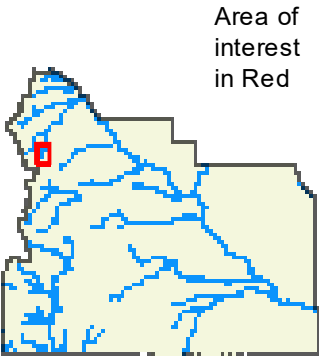
- | | | |
|-------------------|-----------------|-------------|
| Natural | Lakes and Ponds | Highways |
| Conservancy | Taxlots | All Streets |
| Rural | Township\Range | Railroads |
| Urban | Sections | |
| Urban Conservancy | SMA Streams | |
| Floodway/CMZ | | |



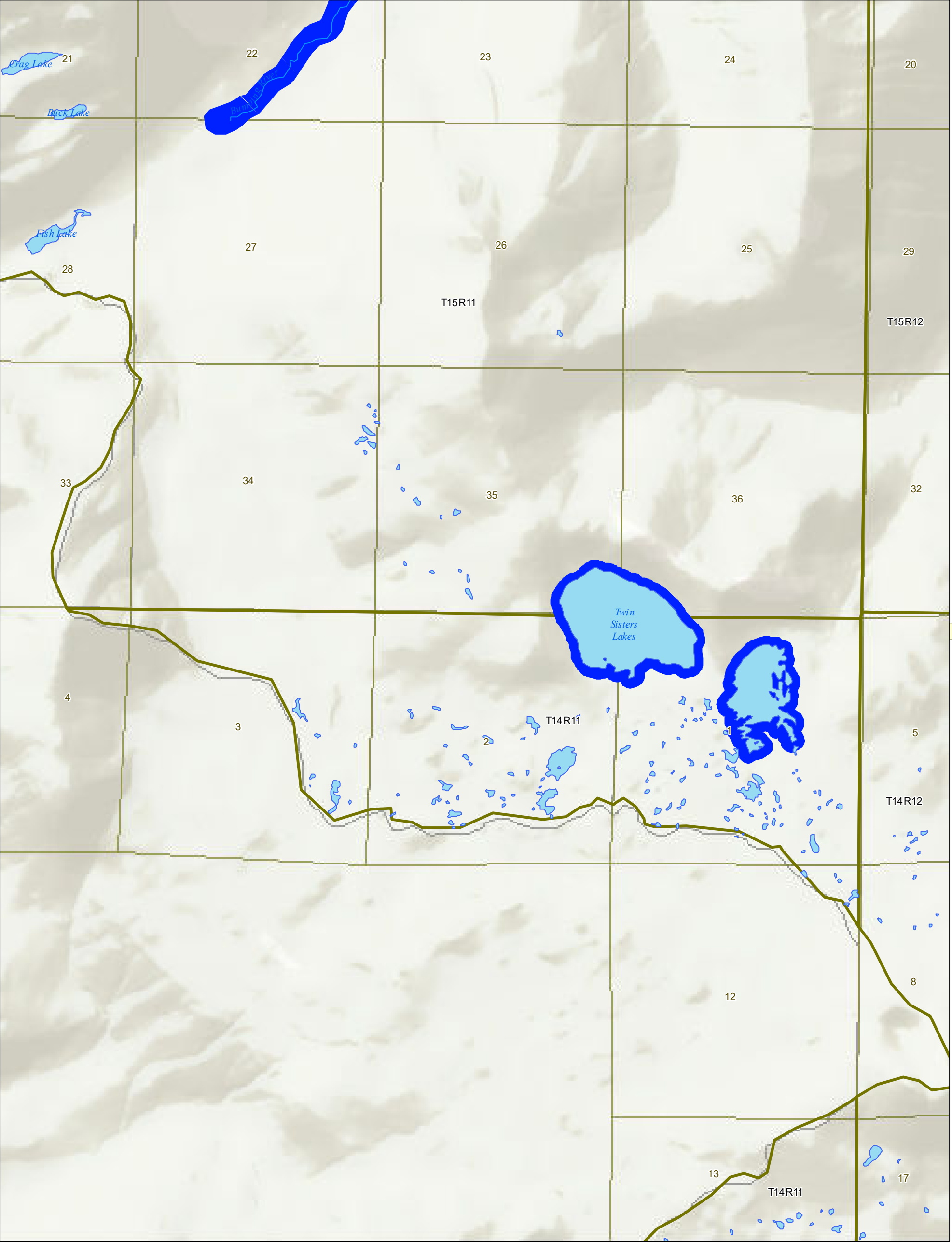
NOTE: Shoreline environment designations depicted on this map are approximate. They have not been surveyed and are intended for planning purposes only. Additional site specific evaluations may be required to confirm shoreline jurisdiction boundaries pursuant to the Yakima County Shoreline Master Program.

March 26, 2021

Data: Yakima County, WSDOE



Area of interest in Red



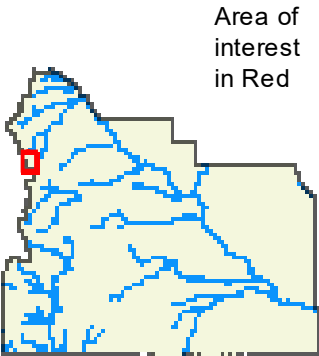
Yakima County Shoreline Environment Designations

- | | | |
|-------------------------------|-----------------------------|-------------------------|
| <div></div> Natural | <div></div> Lakes and Ponds | <div></div> Highways |
| <div></div> Conservancy | <div></div> Taxlots | <div></div> All Streets |
| <div></div> Rural | <div></div> Township\Range | <div></div> Railroads |
| <div></div> Urban | <div></div> Sections | |
| <div></div> Urban Conservancy | <div></div> SMA Streams | |
| <div></div> Floodway/CMZ | | |

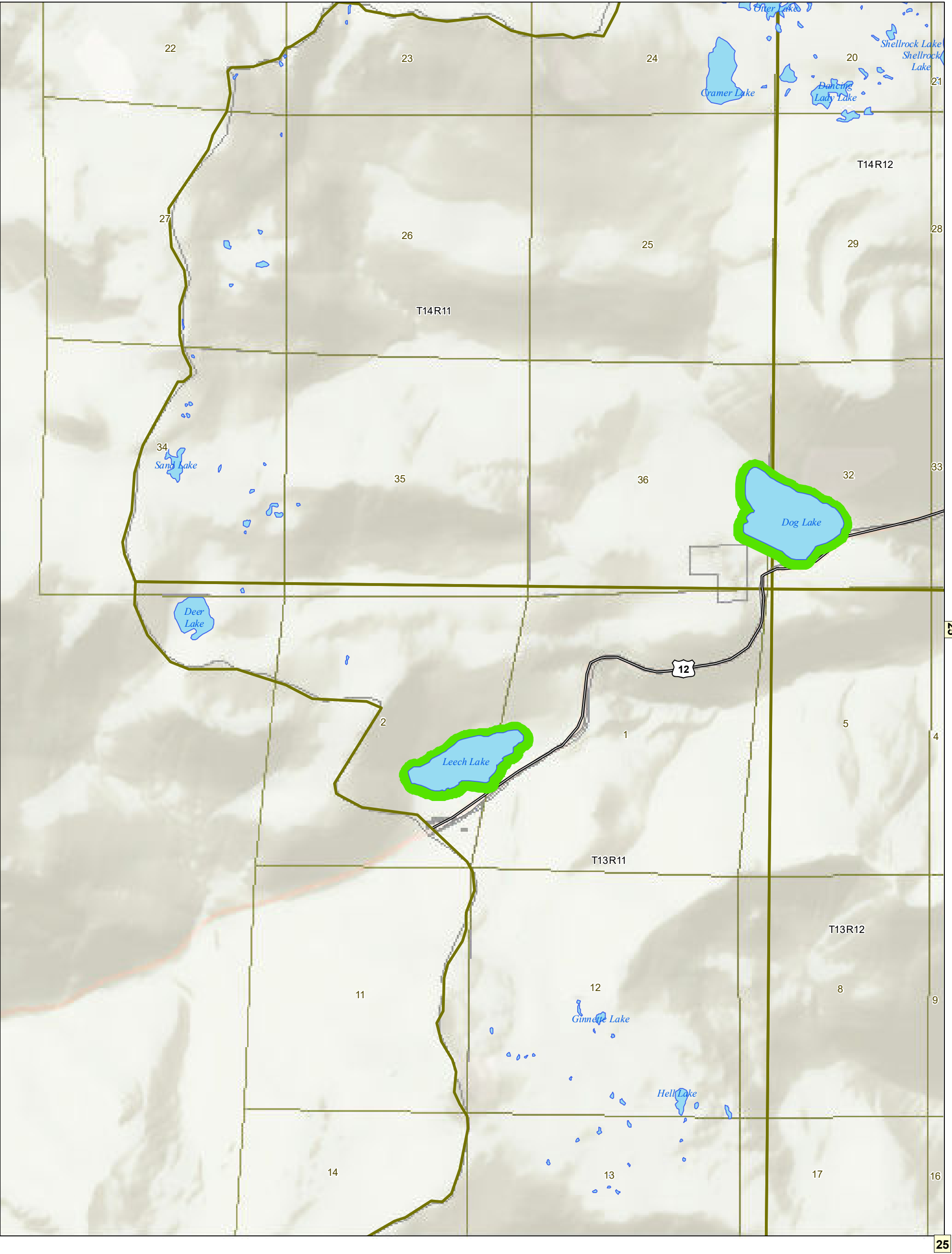
NOTE: Shoreline environment designations depicted on this map are approximate. They have not been surveyed and are intended for planning purposes only. Additional site specific evaluations may be required to confirm shoreline jurisdiction boundaries pursuant to the Yakima County Shoreline Master Program.

March 26, 2021

Data: Yakima County, WSDOE



Area of interest in Red



Yakima County Shoreline Environment Designations

- Natural

Conservancy

Rural

Urban

Urban Conservancy

Floodway/CMZ

Lakes and Ponds

Taxlots

Township\Range

Sections

SMA Streams

Highways

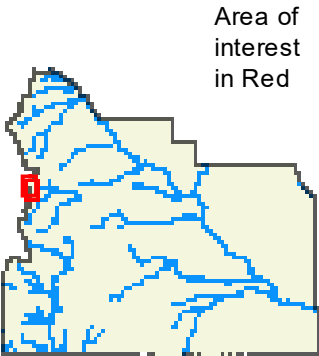
All Streets

Railroads

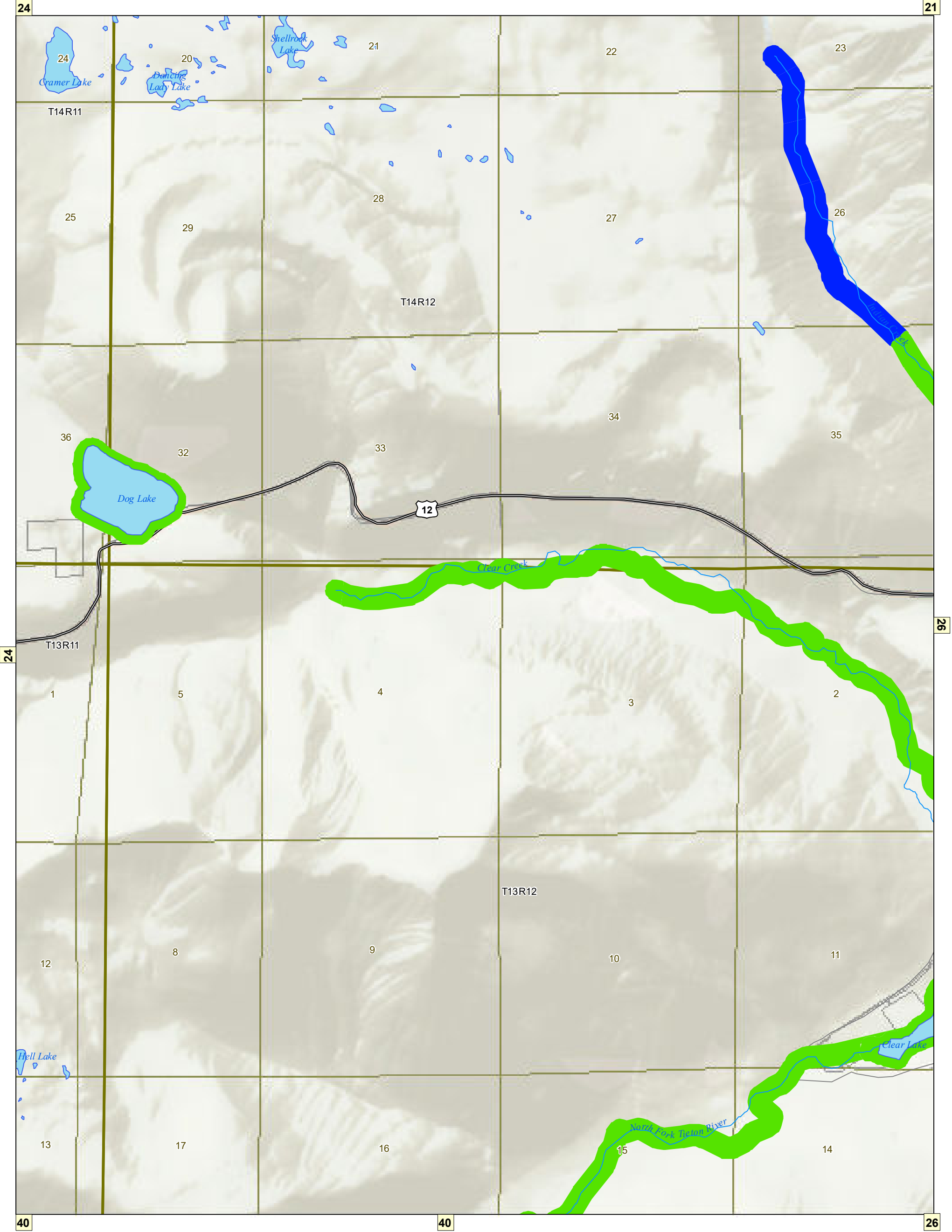
NOTE: Shoreline environment designations depicted on this map are approximate. They have not been surveyed and are intended for planning purposes only. Additional site specific evaluations may be required to confirm shoreline jurisdiction boundaries pursuant to the Yakima County Shoreline Master Program.

March 26, 2021

Data: Yakima County, WSDOE



Area of interest in Red



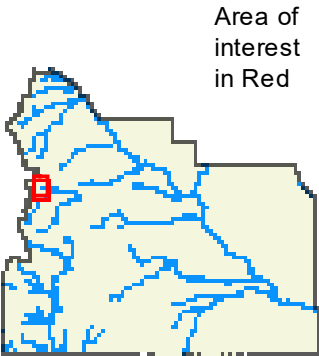
Yakima County Shoreline Environment Designations

- | | | |
|-------------------------------|-----------------------------|-------------------------|
| <div></div> Natural | <div></div> Lakes and Ponds | <div></div> Highways |
| <div></div> Conservancy | <div></div> Taxlots | <div></div> All Streets |
| <div></div> Rural | <div></div> Township\Range | <div></div> Railroads |
| <div></div> Urban | <div></div> Sections | |
| <div></div> Urban Conservancy | <div></div> SMA Streams | |
| <div></div> Floodway/CMZ | | |

NOTE: Shoreline environment designations depicted on this map are approximate. They have not been surveyed and are intended for planning purposes only. Additional site specific evaluations may be required to confirm shoreline jurisdiction boundaries pursuant to the Yakima County Shoreline Master Program.

March 26, 2021

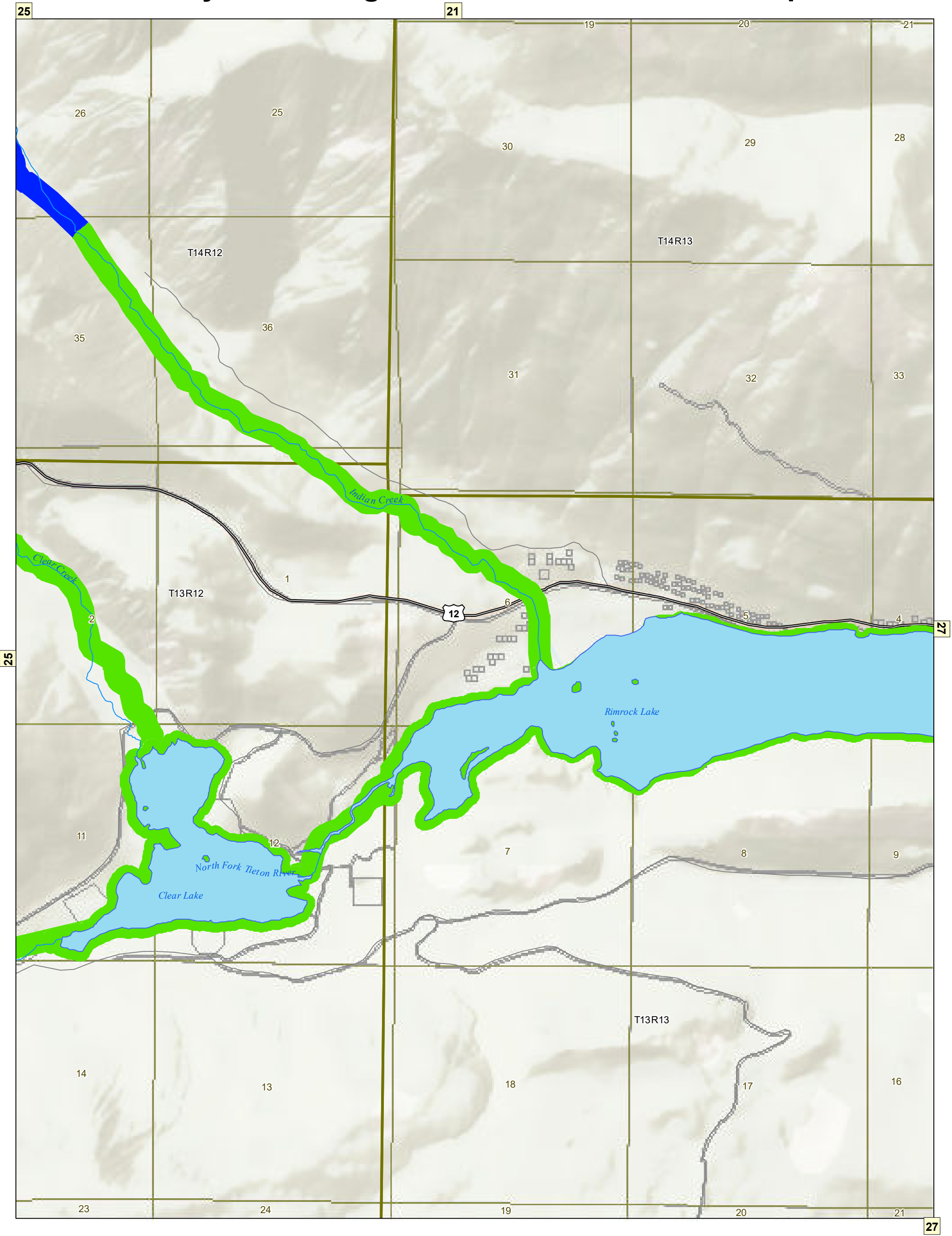
Data: Yakima County, WSDOE



Area of interest in Red

Yakima County SMP Designations

Map 26 of 116



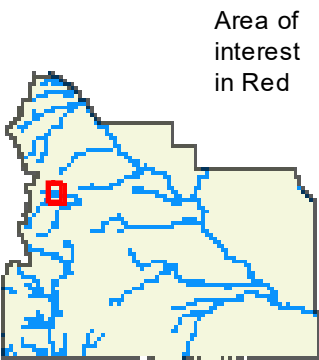
Yakima County Shoreline Environment Designations

- | | | |
|-------------------|-----------------|-------------|
| Natural | Lakes and Ponds | Highways |
| Conservancy | Taxlots | All Streets |
| Rural | Township\Range | Railroads |
| Urban | Sections | |
| Urban Conservancy | SMA Streams | |
| Floodway/CMZ | | |

NOTE: Shoreline environment designations depicted on this map are approximate. They have not been surveyed and are intended for planning purposes only. Additional site specific evaluations may be required to confirm shoreline jurisdiction boundaries pursuant to the Yakima County Shoreline Master Program.

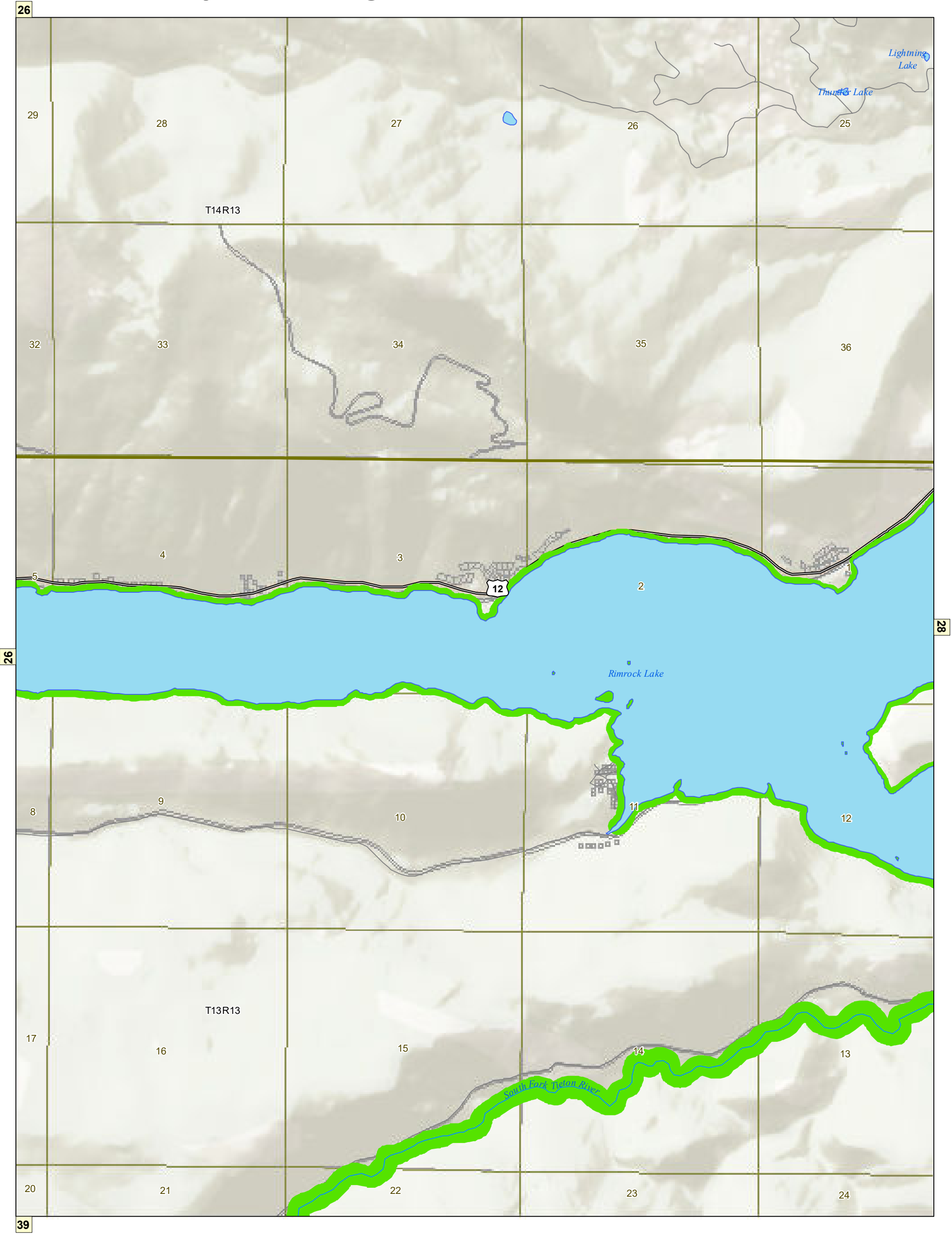
March 26, 2021

Data: Yakima County, WSDOE



Yakima County SMP Designations

Map 27 of 116



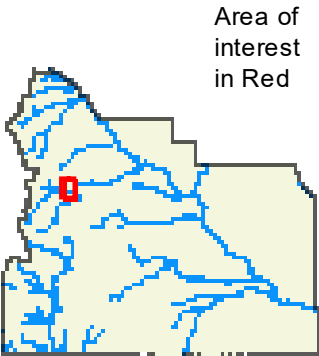
Yakima County Shoreline Environment Designations

- | | | |
|-------------------|-----------------|-------------|
| Natural | Lakes and Ponds | Highways |
| Conservancy | Taxlots | All Streets |
| Rural | Township\Range | Railroads |
| Urban | Sections | |
| Urban Conservancy | SMA Streams | |
| Floodway/CMZ | | |

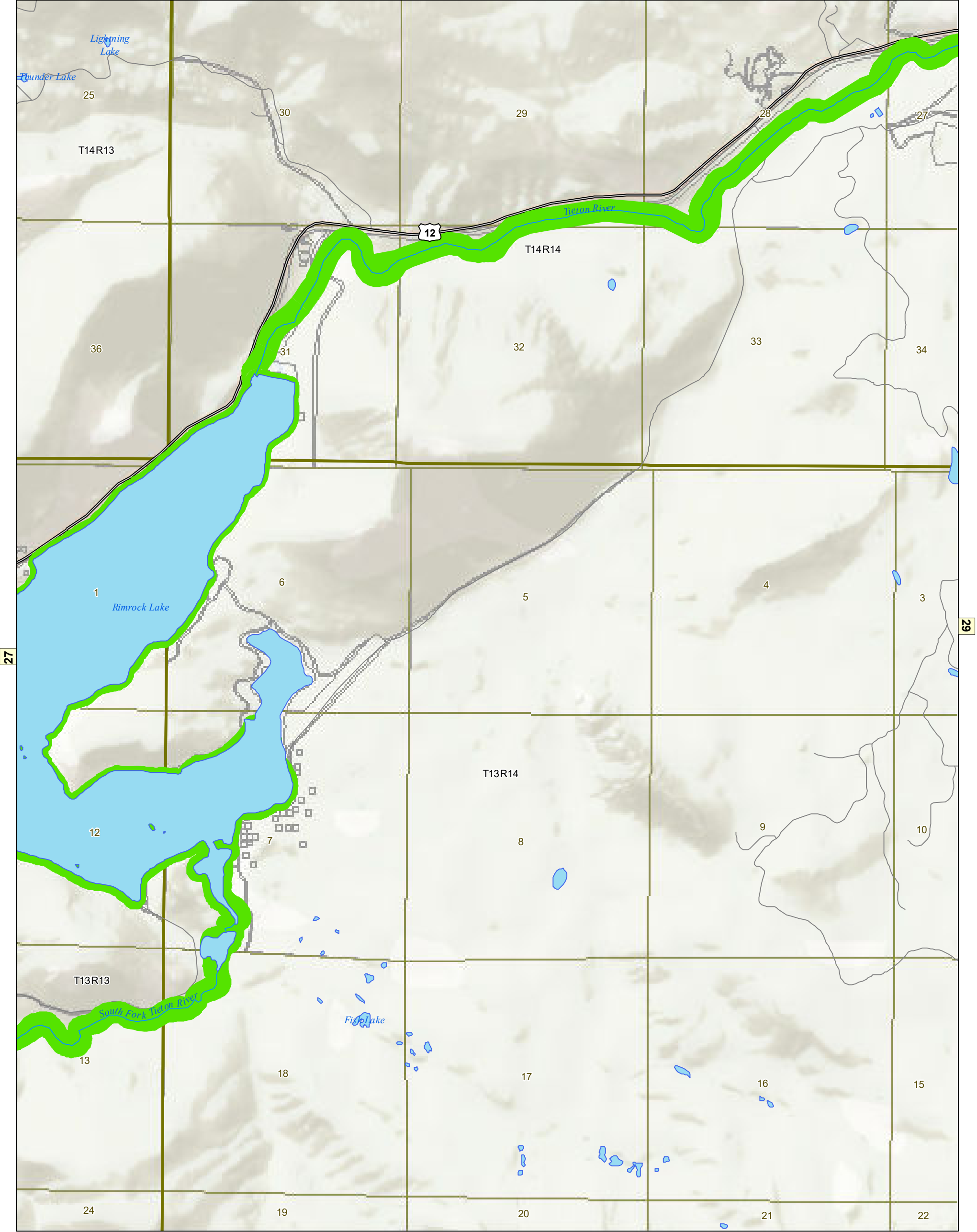
NOTE: Shoreline environment designations depicted on this map are approximate. They have not been surveyed and are intended for planning purposes only. Additional site specific evaluations may be required to confirm shoreline jurisdiction boundaries pursuant to the Yakima County Shoreline Master Program.

March 26, 2021

Data: Yakima County, WSDOE



Area of interest in Red



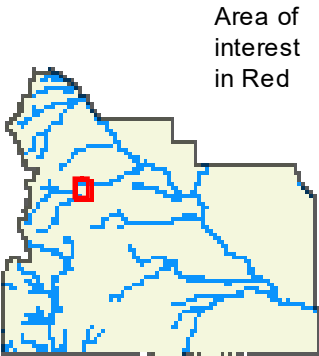
Yakima County Shoreline Environment Designations

- | | | |
|-------------------------------|-----------------------------|-------------------------|
| <div></div> Natural | <div></div> Lakes and Ponds | <div></div> Highways |
| <div></div> Conservancy | <div></div> Taxlots | <div></div> All Streets |
| <div></div> Rural | <div></div> Township\Range | <div></div> Railroads |
| <div></div> Urban | <div></div> Sections | |
| <div></div> Urban Conservancy | <div></div> SMA Streams | |
| <div></div> Floodway/CMZ | | |

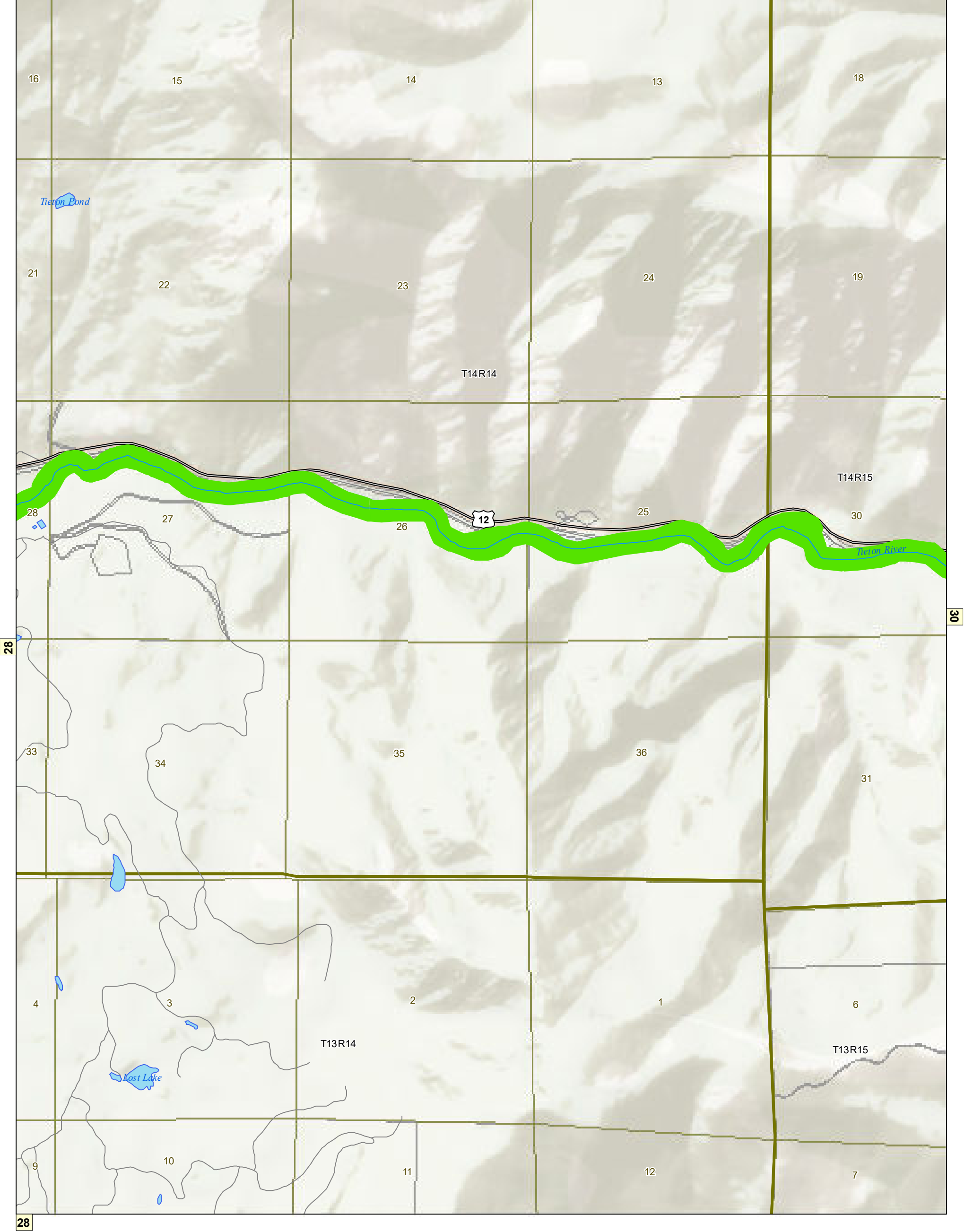
NOTE: Shoreline environment designations depicted on this map are approximate. They have not been surveyed and are intended for planning purposes only. Additional site specific evaluations may be required to confirm shoreline jurisdiction boundaries pursuant to the Yakima County Shoreline Master Program.

March 26, 2021

Data: Yakima County, WSDOE



Area of interest in Red



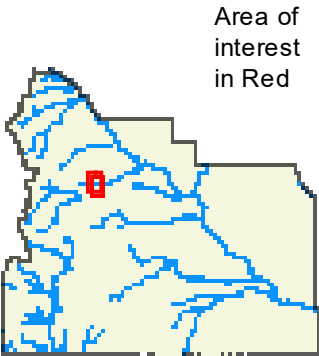
Yakima County Shoreline Environment Designations

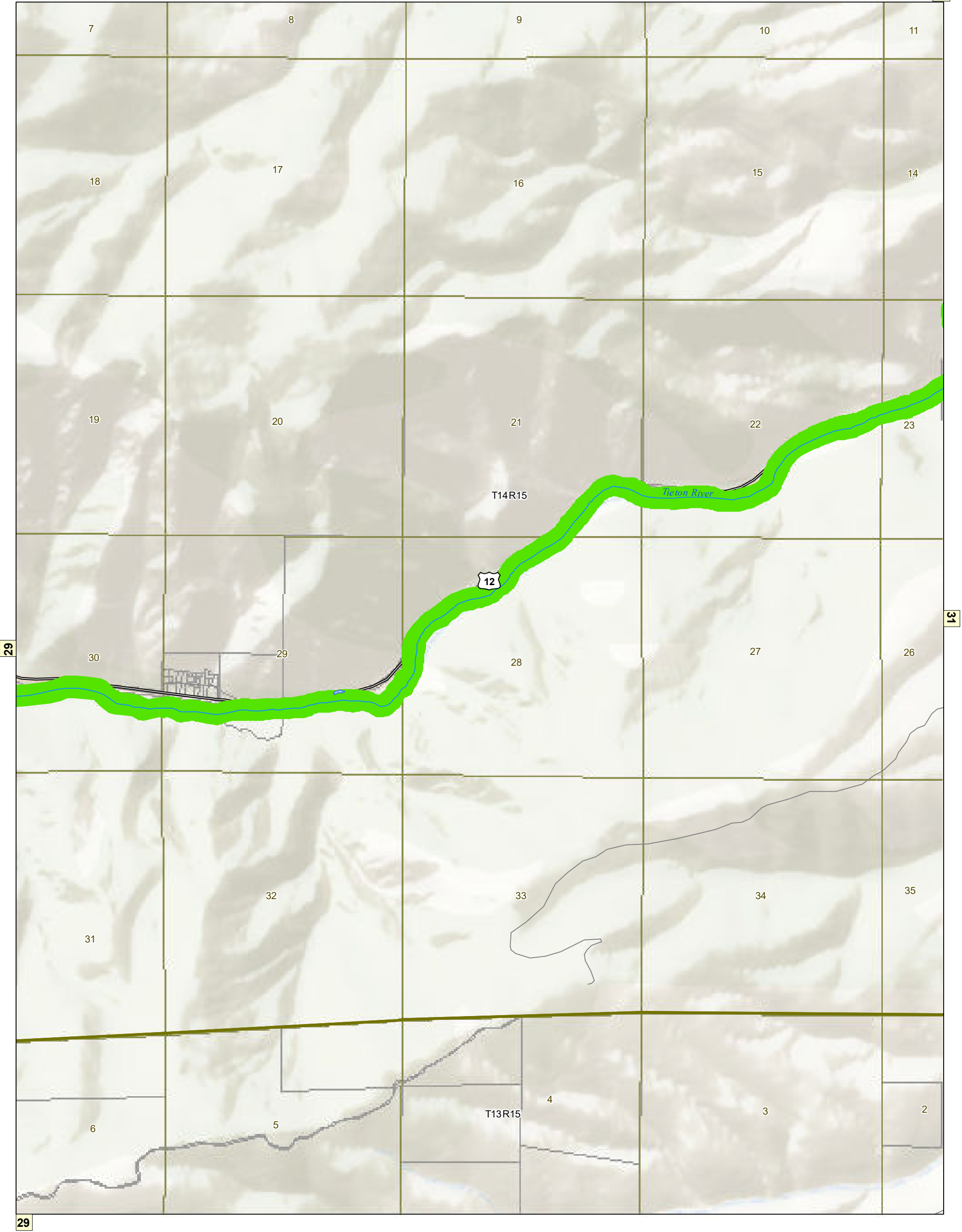
- | | | |
|-------------------------------|-----------------------------|-------------------------|
| <div></div> Natural | <div></div> Lakes and Ponds | <div></div> Highways |
| <div></div> Conservancy | <div></div> Taxlots | <div></div> All Streets |
| <div></div> Rural | <div></div> Township\Range | <div></div> Railroads |
| <div></div> Urban | <div></div> Sections | |
| <div></div> Urban Conservancy | <div></div> SMA Streams | |
| <div></div> Floodway/CMZ | | |

NOTE: Shoreline environment designations depicted on this map are approximate. They have not been surveyed and are intended for planning purposes only. Additional site specific evaluations may be required to confirm shoreline jurisdiction boundaries pursuant to the Yakima County Shoreline Master Program.

March 26, 2021

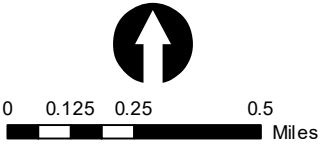
Data: Yakima County, WSDOE





Yakima County Shoreline Environment Designations

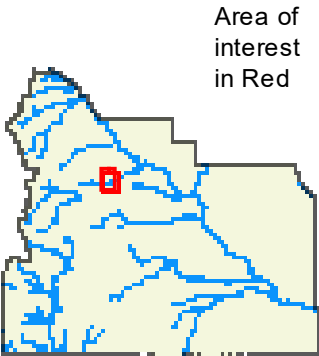
- | | | |
|-------------------------------|-----------------------------|-------------------------|
| <div></div> Natural | <div></div> Lakes and Ponds | <div></div> Highways |
| <div></div> Conservancy | <div></div> Taxlots | <div></div> All Streets |
| <div></div> Rural | <div></div> Township\Range | <div></div> Railroads |
| <div></div> Urban | <div></div> Sections | |
| <div></div> Urban Conservancy | <div></div> SMA Streams | |
| <div></div> Floodway/CMZ | | |

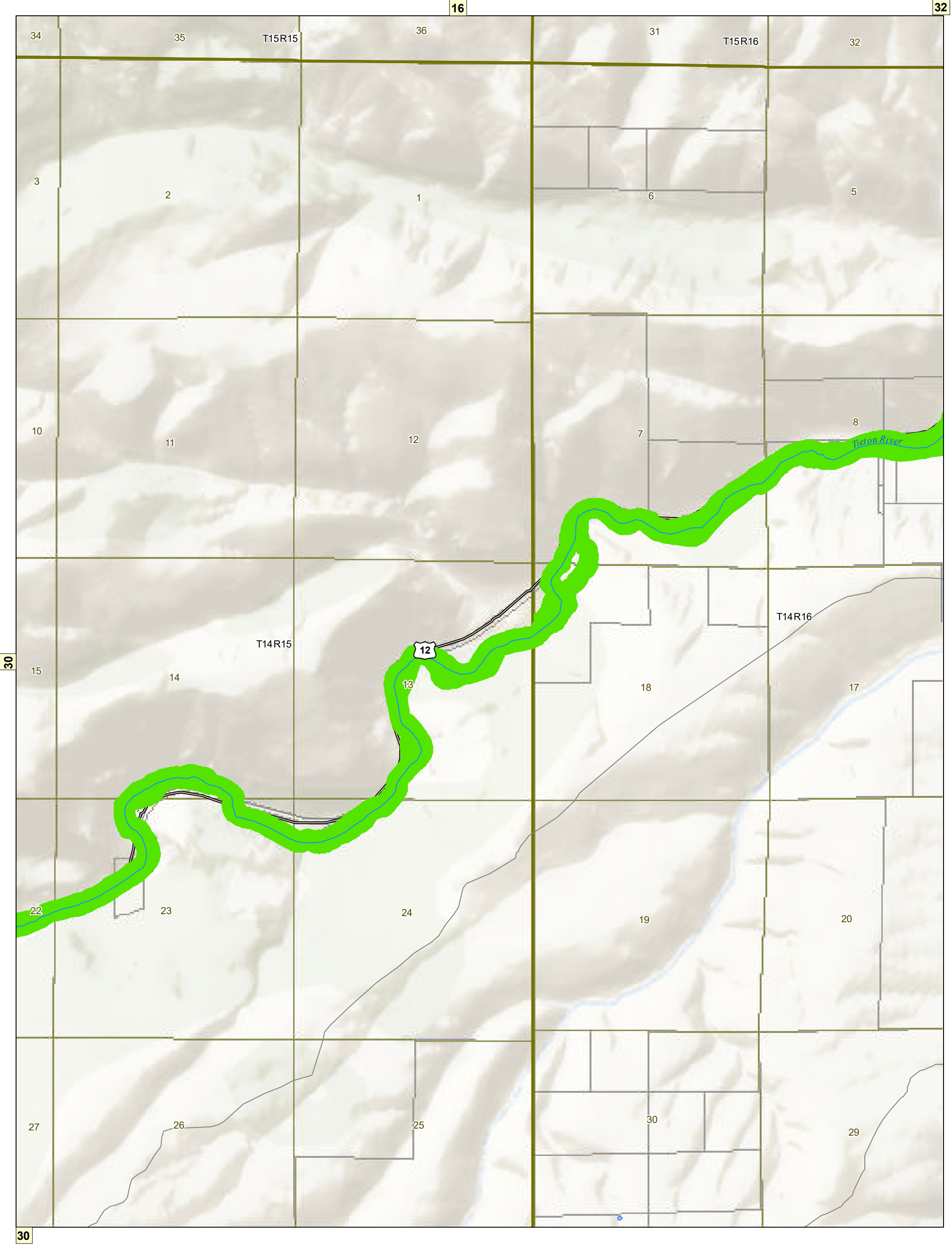


NOTE: Shoreline environment designations depicted on this map are approximate. They have not been surveyed and are intended for planning purposes only. Additional site specific evaluations may be required to confirm shoreline jurisdiction boundaries pursuant to the Yakima County Shoreline Master Program.

March 26, 2021

Data: Yakima County, WSDOE





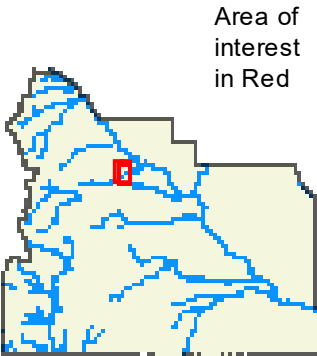
Yakima County Shoreline Environment Designations

- | | | |
|-------------------------------|-----------------------------|-------------------------|
| <div></div> Natural | <div></div> Lakes and Ponds | <div></div> Highways |
| <div></div> Conservancy | <div></div> Taxlots | <div></div> All Streets |
| <div></div> Rural | <div></div> Township\Range | <div></div> Railroads |
| <div></div> Urban | <div></div> Sections | |
| <div></div> Urban Conservancy | <div></div> SMA Streams | |
| <div></div> Floodway/CMZ | | |

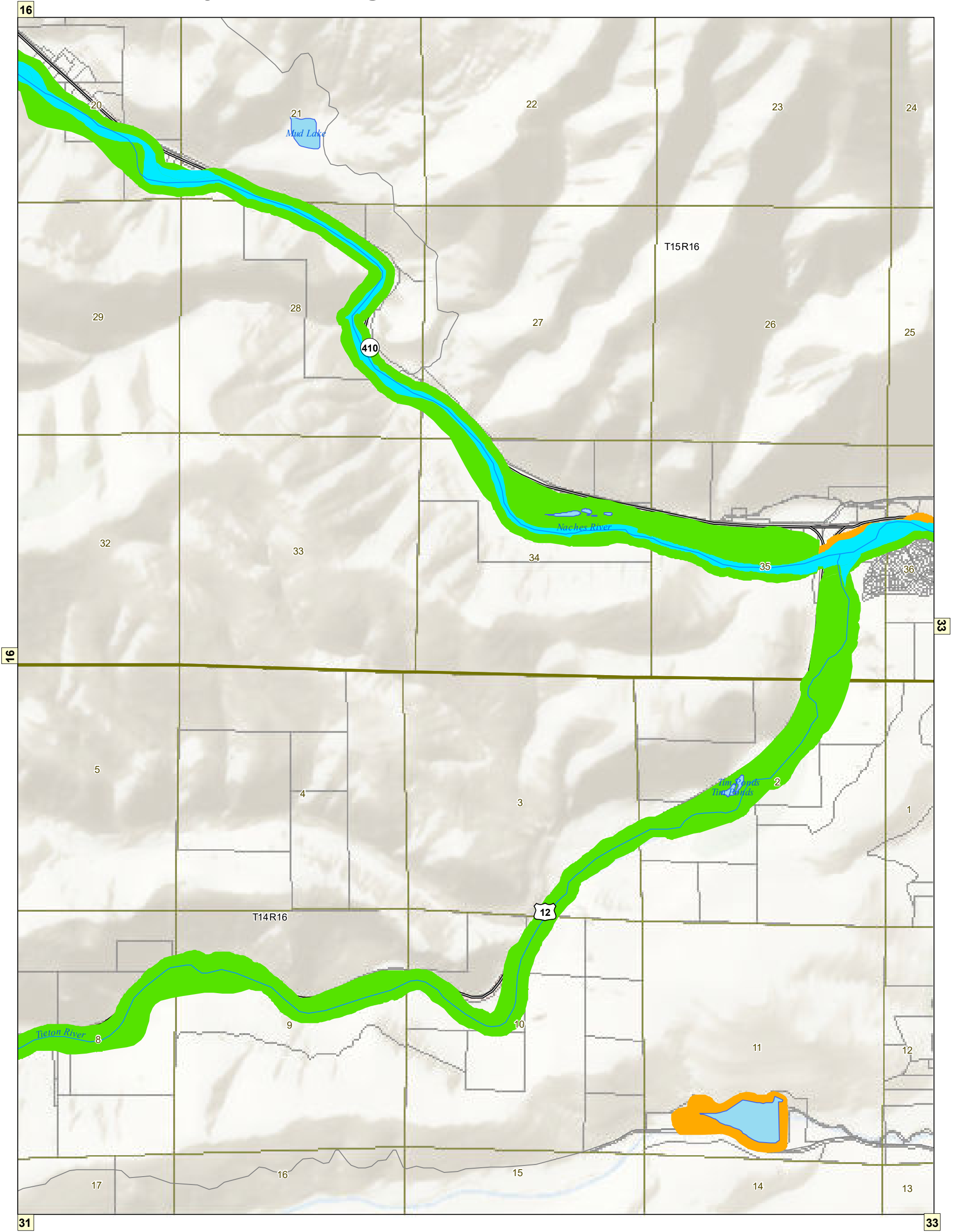
NOTE: Shoreline environment designations depicted on this map are approximate. They have not been surveyed and are intended for planning purposes only. Additional site specific evaluations may be required to confirm shoreline jurisdiction boundaries pursuant to the Yakima County Shoreline Master Program.

March 26, 2021

Data: Yakima County, WSDOE

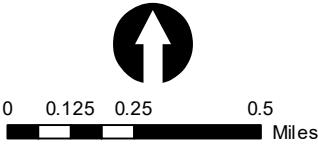


Yakima County SMP Designations



Yakima County Shoreline Environment Designations

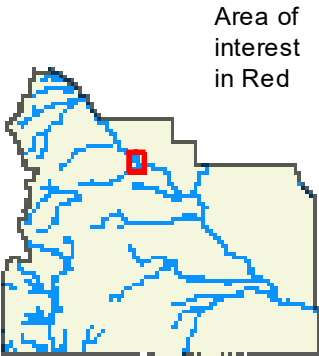
- | | | |
|-------------------|-----------------|-------------|
| Natural | Lakes and Ponds | Highways |
| Conservancy | Taxlots | All Streets |
| Rural | Township\Range | Railroads |
| Urban | Sections | |
| Urban Conservancy | SMA Streams | |
| Floodway/CMZ | | |



NOTE: Shoreline environment designations depicted on this map are approximate. They have not been surveyed and are intended for planning purposes only. Additional site specific evaluations may be required to confirm shoreline jurisdiction boundaries pursuant to the Yakima County Shoreline Master Program.

March 26, 2021

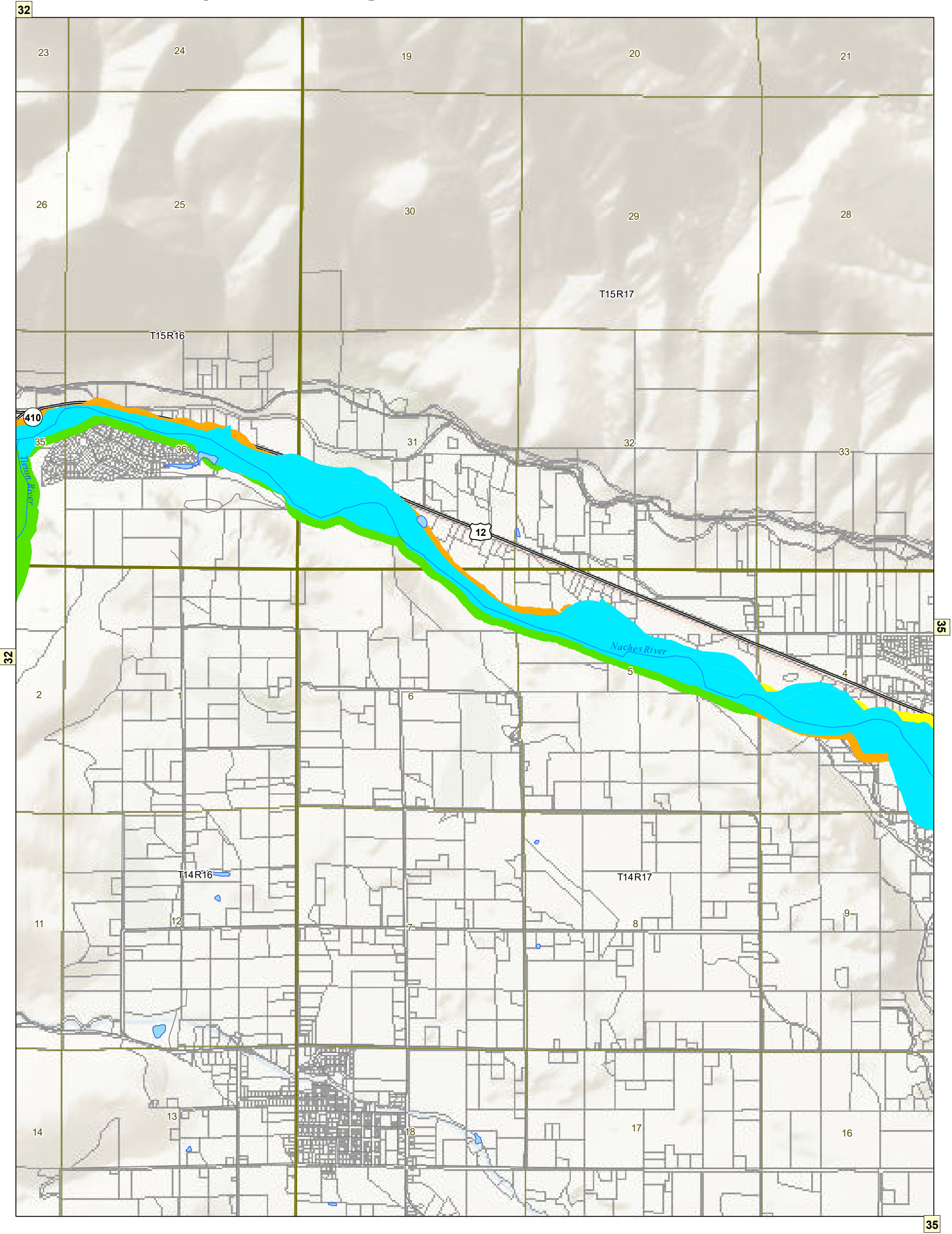
Data: Yakima County, WSDOE



Area of interest in Red

Yakima County SMP Designations

Map 33 of 116



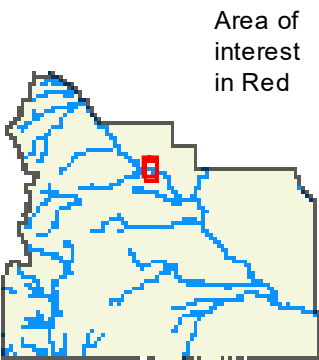
Yakima County Shoreline Environment Designations

- | | | |
|-------------------|-----------------|-------------|
| Natural | Lakes and Ponds | Highways |
| Conservancy | Taxlots | All Streets |
| Rural | Township\Range | Railroads |
| Urban | Sections | |
| Urban Conservancy | SMA Streams | |
| Floodway/CMZ | | |

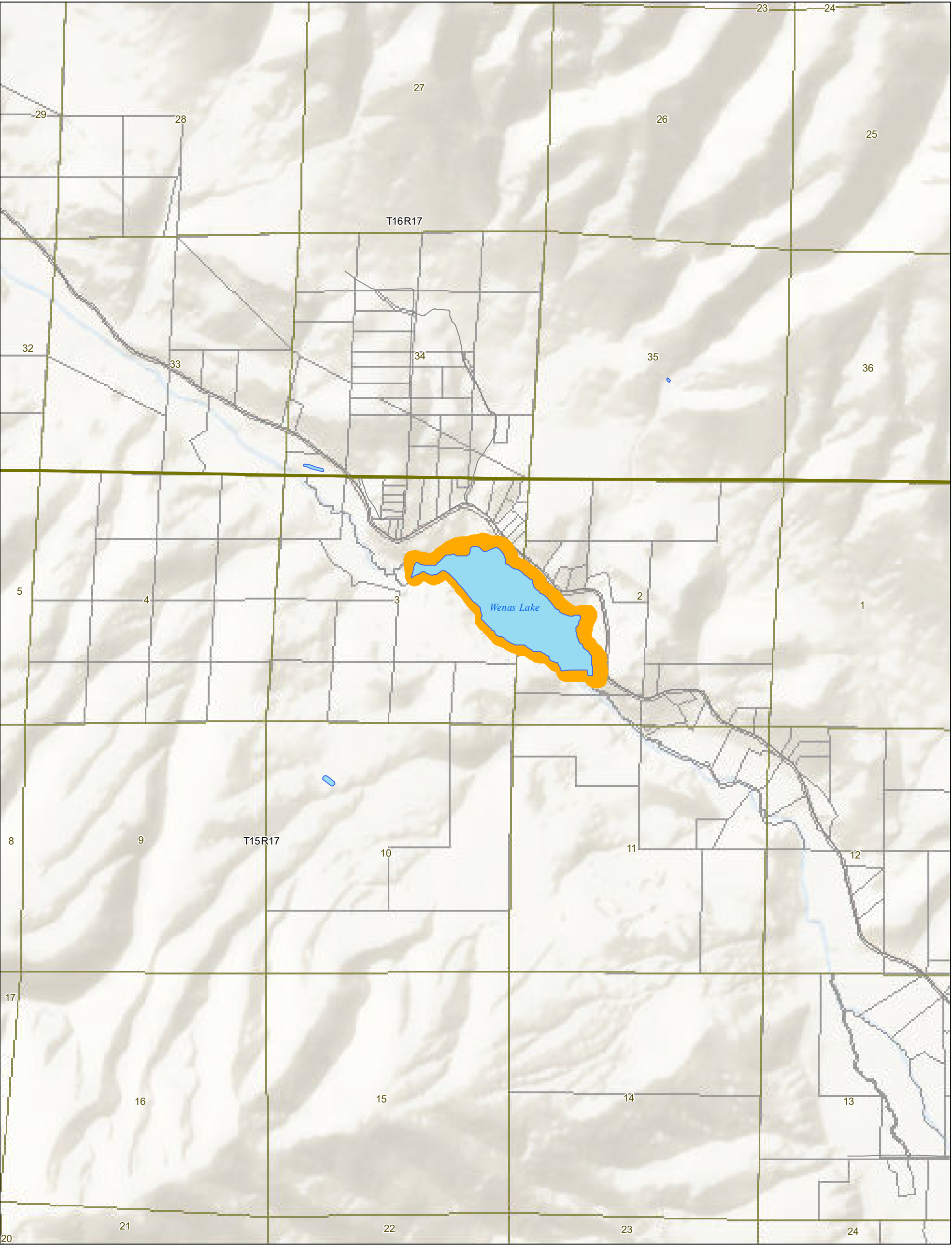
NOTE: Shoreline environment designations depicted on this map are approximate. They have not been surveyed and are intended for planning purposes only. Additional site specific evaluations may be required to confirm shoreline jurisdiction boundaries pursuant to the Yakima County Shoreline Master Program.

March 26, 2021

Data: Yakima County, WSDOE



Area of interest in Red

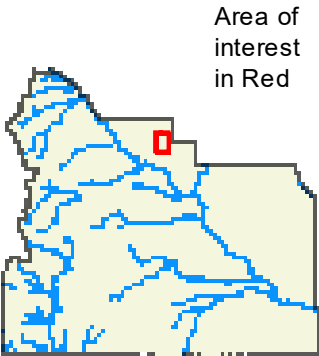


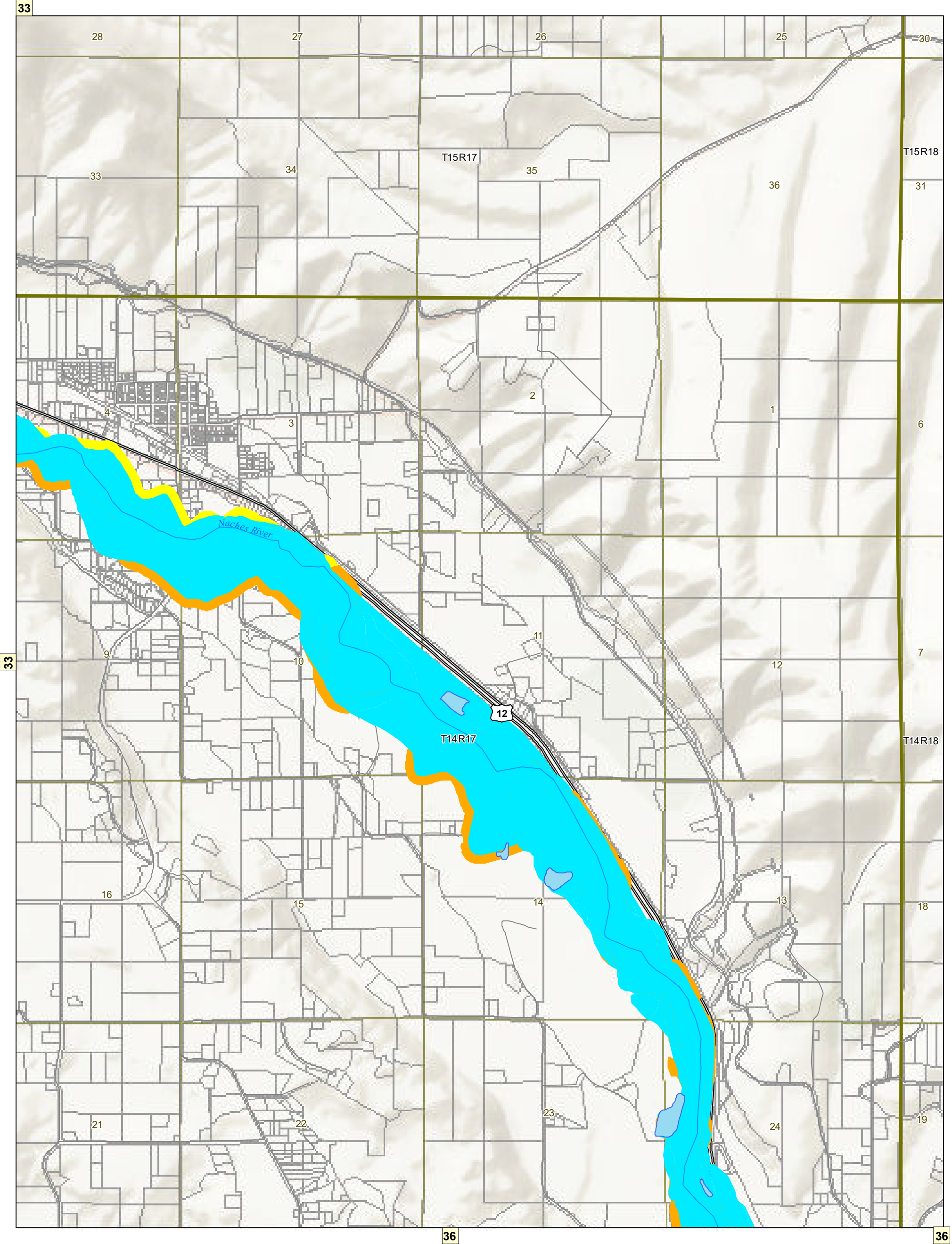
Yakima County Shoreline Environment Designations

- | | | |
|-------------------------------|-----------------------------|-------------------------|
| <div></div> Natural | <div></div> Lakes and Ponds | <div></div> Highways |
| <div></div> Conservancy | <div></div> Taxlots | <div></div> All Streets |
| <div></div> Rural | <div></div> Township\Range | <div></div> Railroads |
| <div></div> Urban | <div></div> Sections | |
| <div></div> Urban Conservancy | <div></div> SMA Streams | |
| <div></div> Floodway/CMZ | | |

NOTE: Shoreline environment designations depicted on this map are approximate. They have not been surveyed and are intended for planning purposes only. Additional site specific evaluations may be required to confirm shoreline jurisdiction boundaries pursuant to the Yakima County Shoreline Master Program.

March 26, 2021
Data: Yakima County, WSDOE





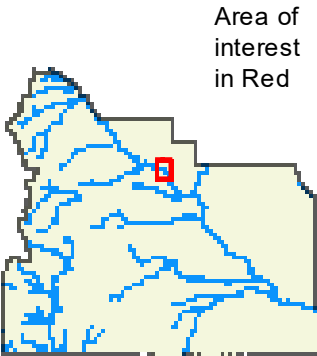
Yakima County Shoreline Environment Designations

- | | | |
|-------------------------------|-----------------------------|-------------------------|
| <div></div> Natural | <div></div> Lakes and Ponds | <div></div> Highways |
| <div></div> Conservancy | <div></div> Taxlots | <div></div> All Streets |
| <div></div> Rural | <div></div> Township\Range | <div></div> Railroads |
| <div></div> Urban | <div></div> Sections | |
| <div></div> Urban Conservancy | <div></div> SMA Streams | |
| <div></div> Floodway/CMZ | | |

NOTE: Shoreline environment designations depicted on this map are approximate. They have not been surveyed and are intended for planning purposes only. Additional site specific evaluations may be required to confirm shoreline jurisdiction boundaries pursuant to the Yakima County Shoreline Master Program.

March 26, 2021

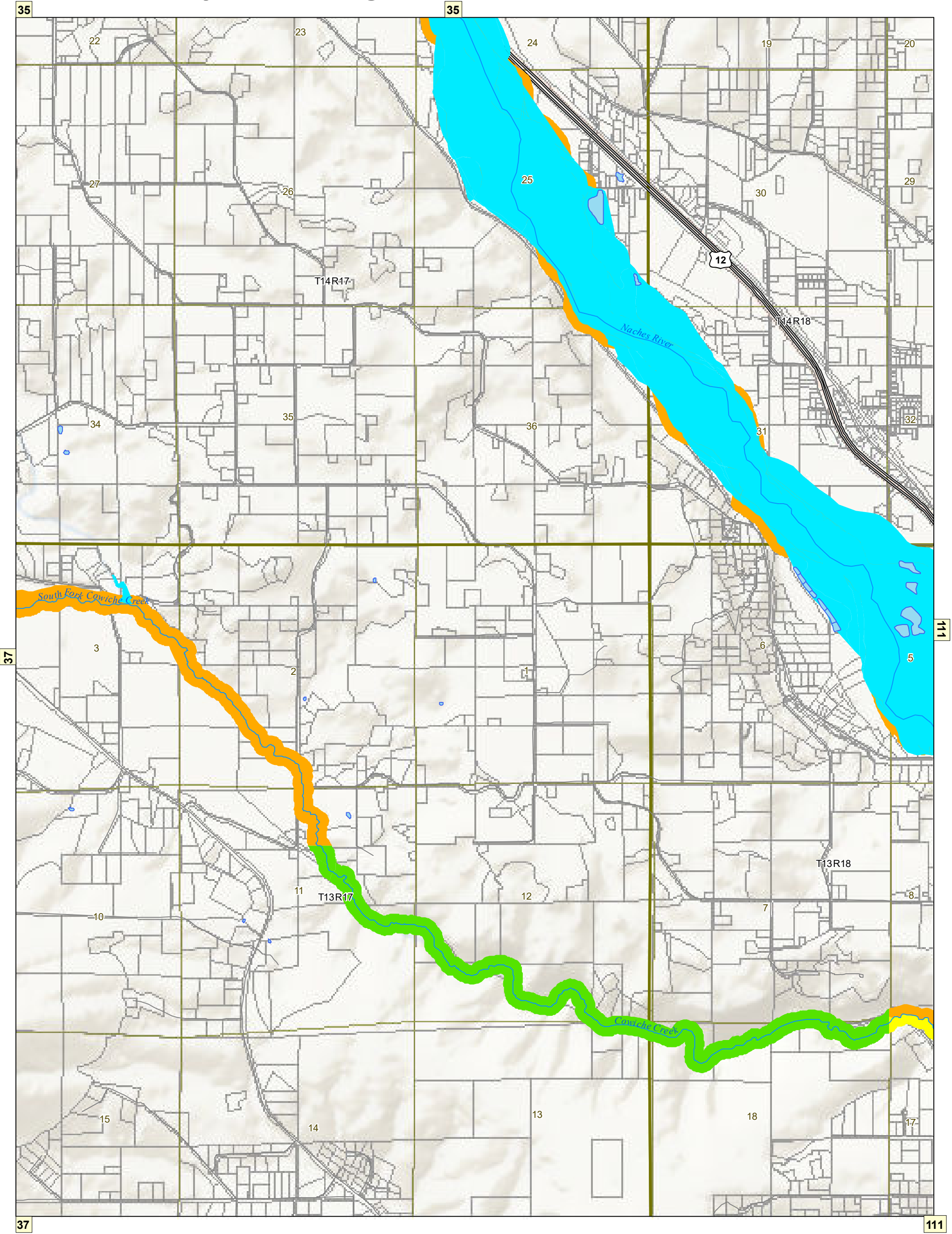
Data: Yakima County, WSDOE



Area of interest in Red

Yakima County SMP Designations

Map 36 of 116



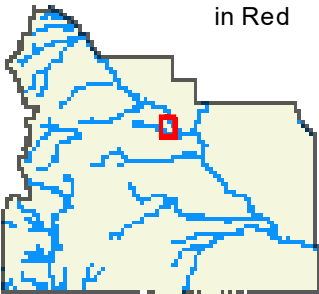
Yakima County Shoreline Environment Designations

- | | | |
|-------------------|-----------------|-------------|
| Natural | Lakes and Ponds | Highways |
| Conservancy | Taxlots | All Streets |
| Rural | Township\Range | Railroads |
| Urban | Sections | |
| Urban Conservancy | SMA Streams | |
| Floodway/CMZ | | |

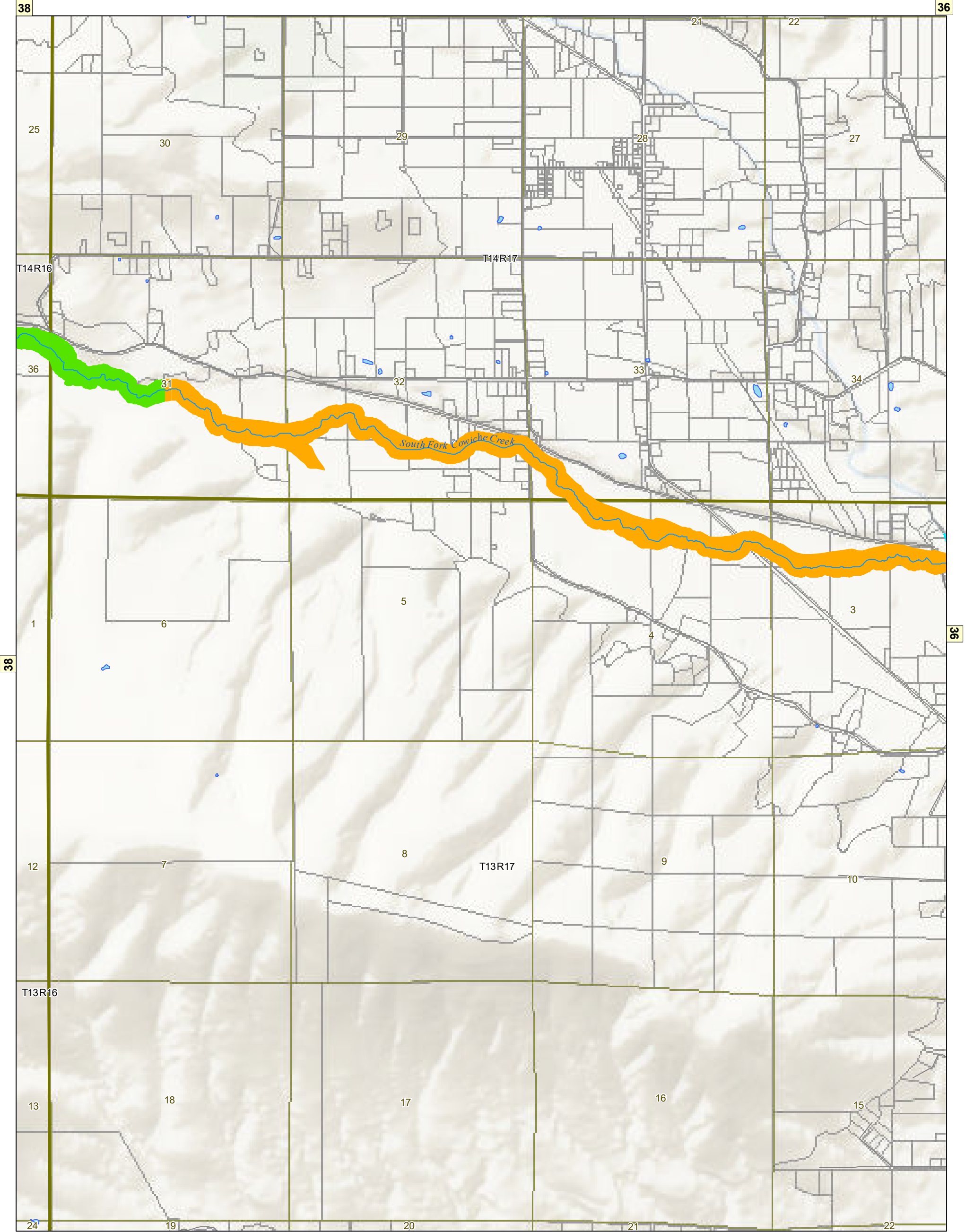
NOTE: Shoreline environment designations depicted on this map are approximate. They have not been surveyed and are intended for planning purposes only. Additional site specific evaluations may be required to confirm shoreline jurisdiction boundaries pursuant to the Yakima County Shoreline Master Program.

March 26, 2021

Data: Yakima County, WSDOE



Area of interest in Red



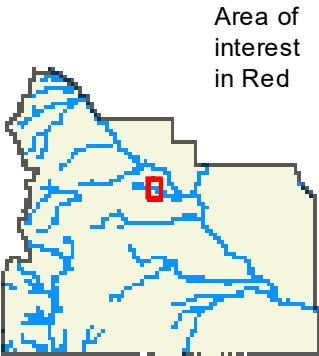
Yakima County Shoreline Environment Designations

- | | | |
|-------------------------------|-----------------------------|-------------------------|
| <div></div> Natural | <div></div> Lakes and Ponds | <div></div> Highways |
| <div></div> Conservancy | <div></div> Taxlots | <div></div> All Streets |
| <div></div> Rural | <div></div> Township\Range | <div></div> Railroads |
| <div></div> Urban | <div></div> Sections | |
| <div></div> Urban Conservancy | <div></div> SMA Streams | |
| <div></div> Floodway/CMZ | | |

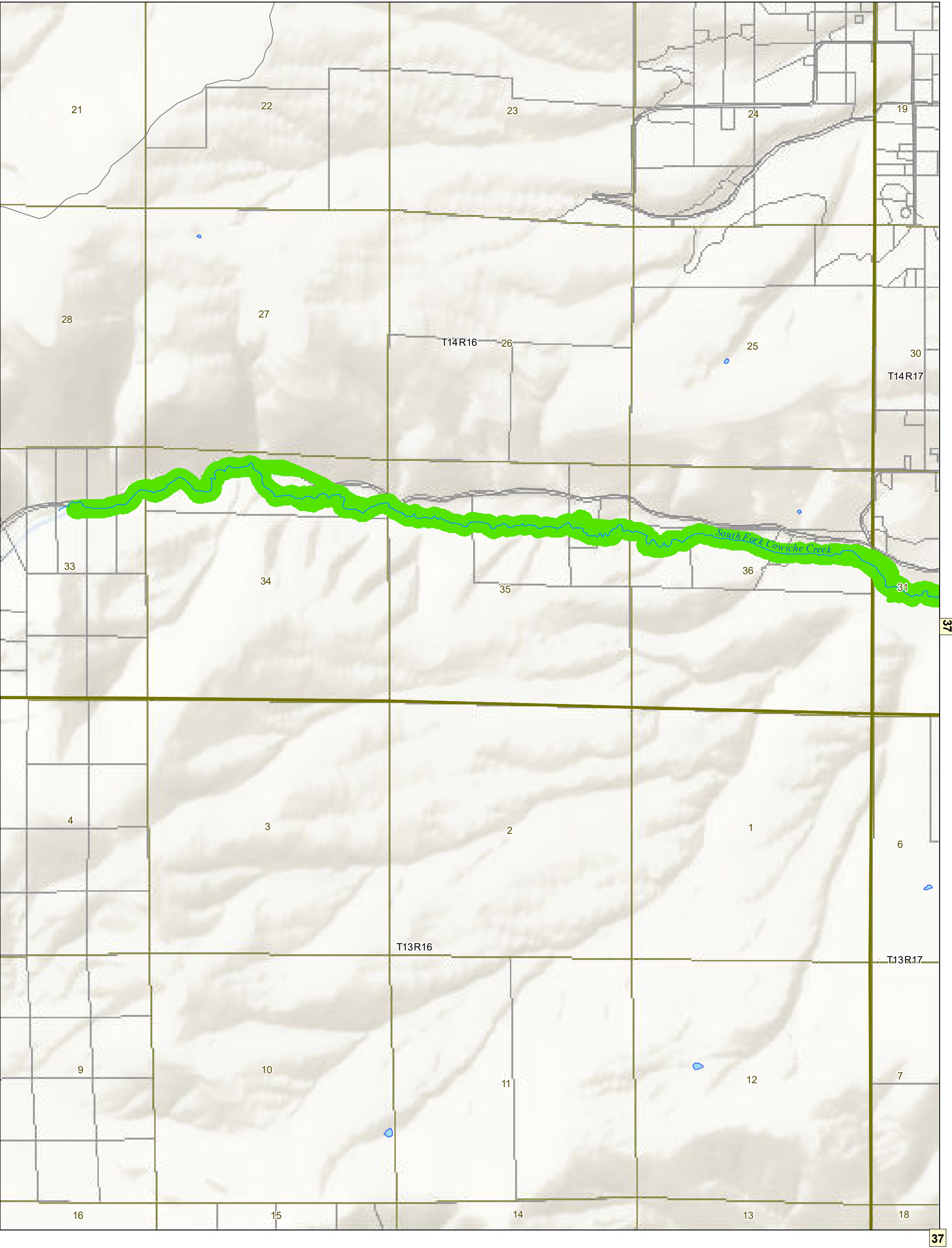
NOTE: Shoreline environment designations depicted on this map are approximate. They have not been surveyed and are intended for planning purposes only. Additional site specific evaluations may be required to confirm shoreline jurisdiction boundaries pursuant to the Yakima County Shoreline Master Program.

March 26, 2021

Data: Yakima County, WSDOE



Area of interest in Red



Yakima County Shoreline Environment Designations

Natural

Conservancy

Rural

Urban

Urban Conservancy

Floodway/CMZ

Lakes and Ponds

Taxlots

Township\Range

Sections

SMA Streams

Highways

All Streets

Railroads

0

0.125

0.25

0.5

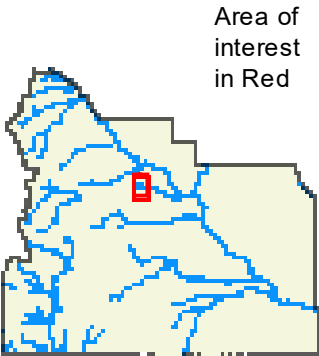
Miles

↑

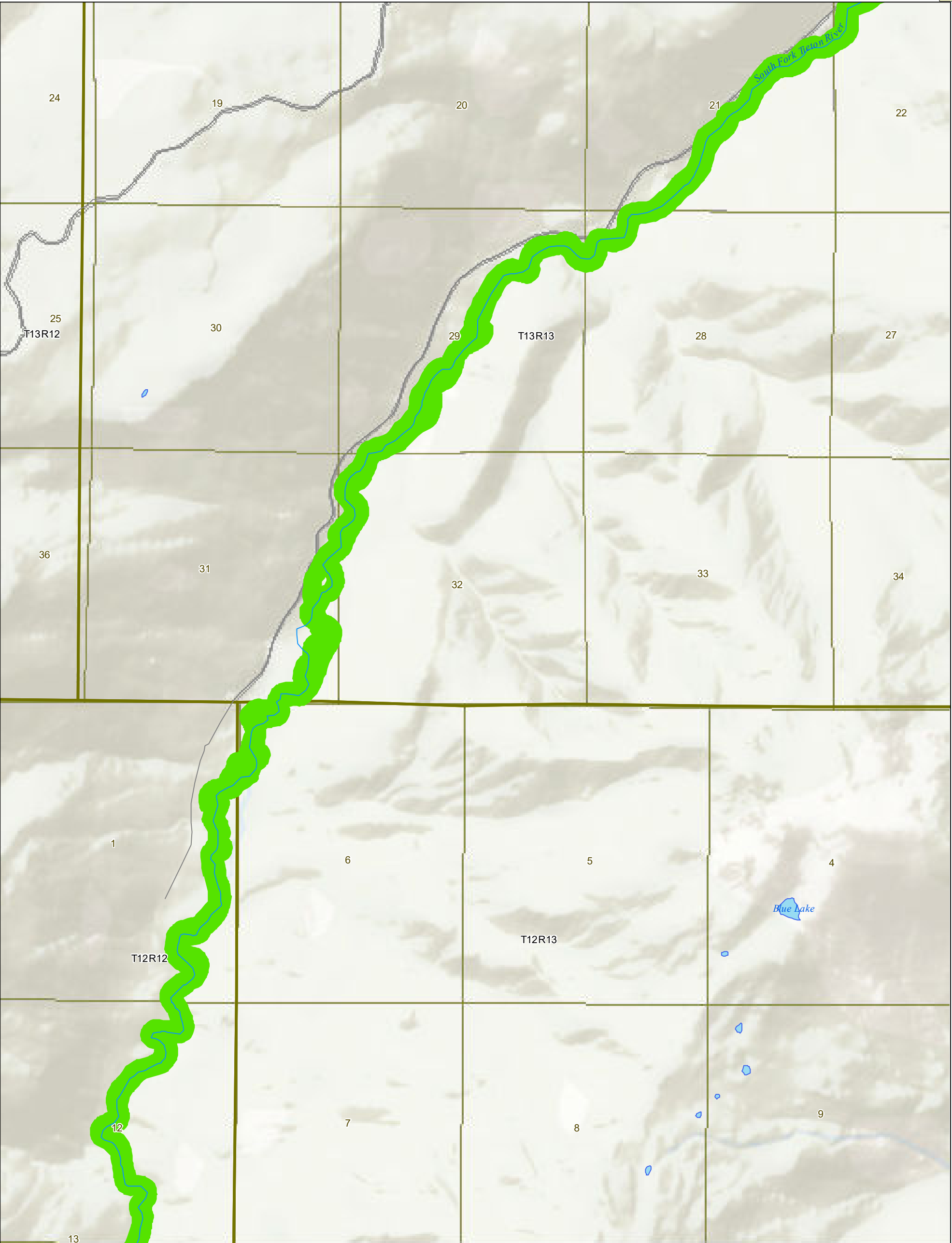
NOTE: Shoreline environment designations depicted on this map are approximate. They have not been surveyed and are intended for planning purposes only. Additional site specific evaluations may be required to confirm shoreline jurisdiction boundaries pursuant to the Yakima County Shoreline Master Program.

March 26, 2021

Data: Yakima County, WSDOE



Area of interest in Red




43

Yakima County Shoreline Environment Designations

- | | | |
|-------------------------------|-----------------------------|-------------------------|
| <div></div> Natural | <div></div> Lakes and Ponds | <div></div> Highways |
| <div></div> Conservancy | <div></div> Taxlots | <div></div> All Streets |
| <div></div> Rural | <div></div> Township\Range | <div></div> Railroads |
| <div></div> Urban | <div></div> Sections | |
| <div></div> Urban Conservancy | <div></div> SMA Streams | |
| <div></div> Floodway/CMZ | | |

Yakima County Shoreline Master Program

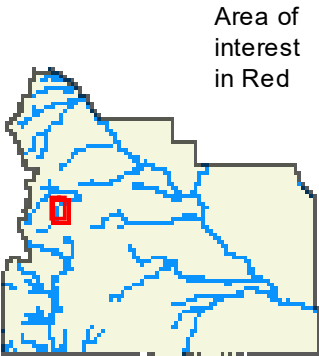


Shreline Environmental Designation Maps

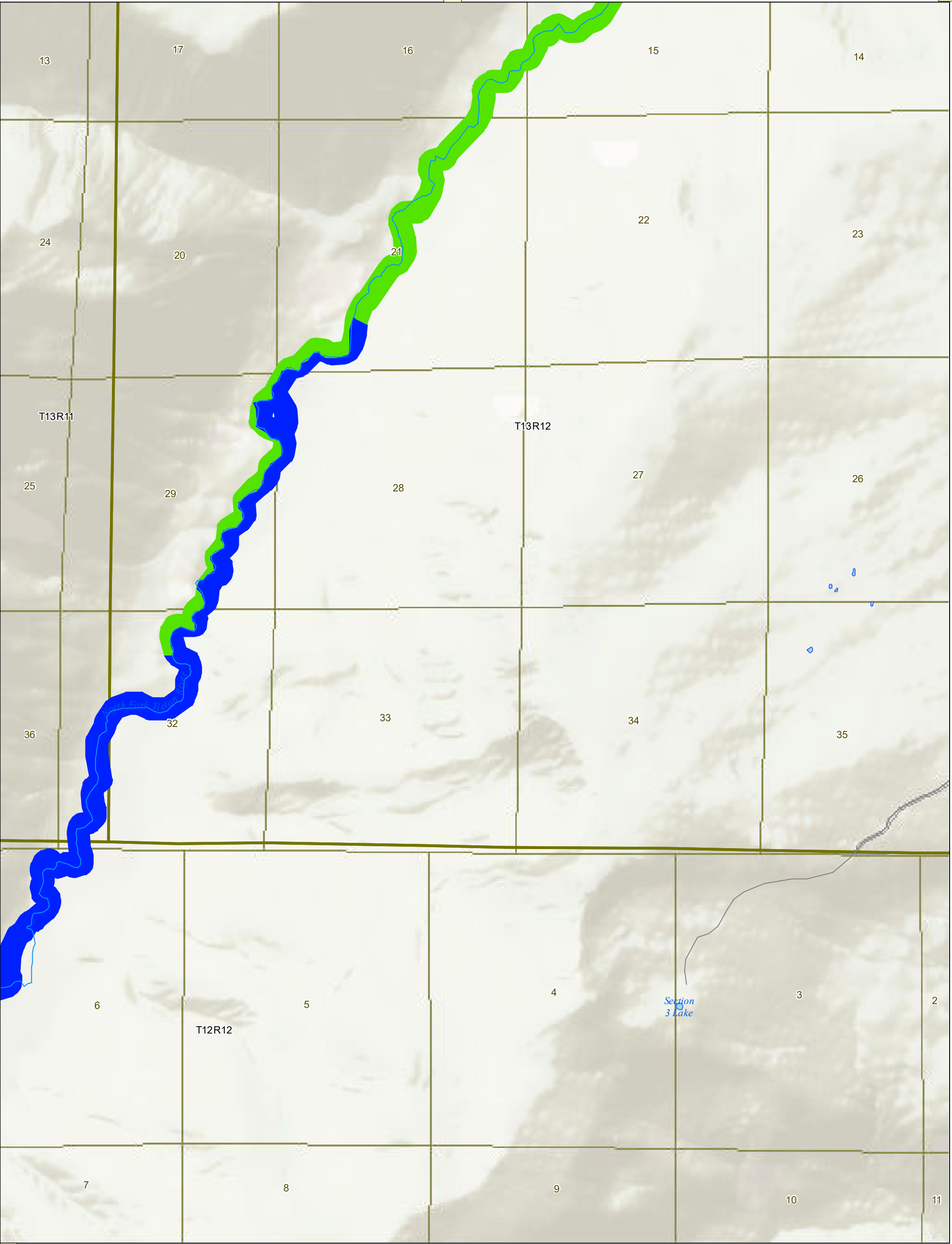
NOTE: Shoreline environment designations depicted on this map are approximate. They have not been surveyed and are intended for planning purposes only. Additional site specific evaluations may be required to confirm shoreline jurisdiction boundaries pursuant to the Yakima County Shoreline Master Program.

March 26, 2021

Data: Yakima County, WSDOE



Area of interest in Red



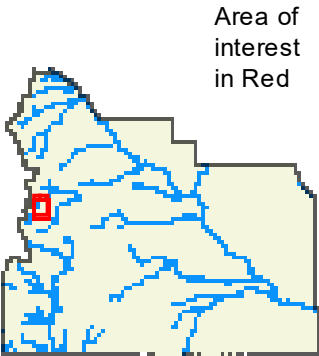
Yakima County Shoreline Environment Designations

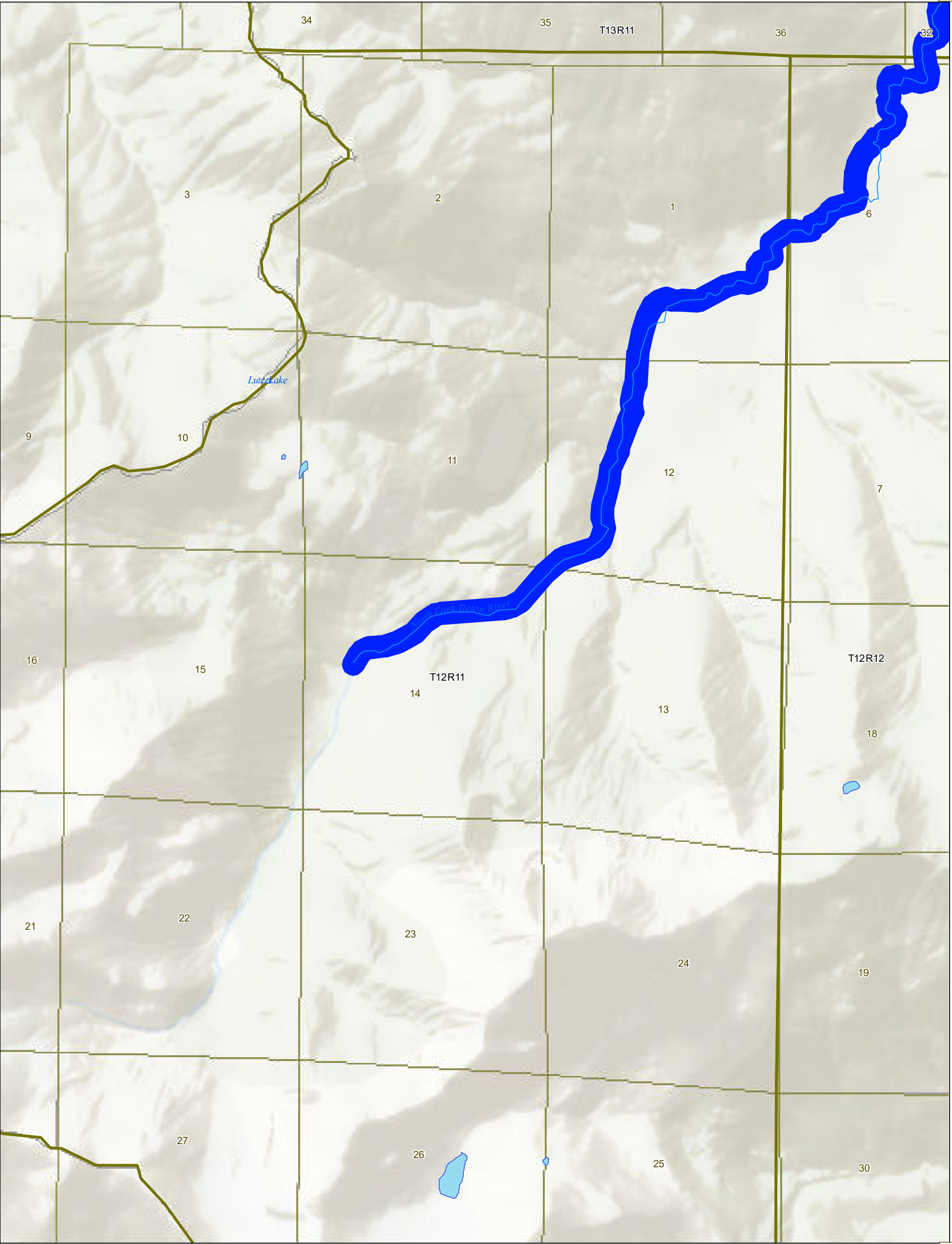
- | | | |
|-------------------------------|-----------------------------|-------------------------|
| <div></div> Natural | <div></div> Lakes and Ponds | <div></div> Highways |
| <div></div> Conservancy | <div></div> Taxlots | <div></div> All Streets |
| <div></div> Rural | <div></div> Township\Range | <div></div> Railroads |
| <div></div> Urban | <div></div> Sections | |
| <div></div> Urban Conservancy | <div></div> SMA Streams | |
| <div></div> Floodway/CMZ | | |

NOTE: Shoreline environment designations depicted on this map are approximate. They have not been surveyed and are intended for planning purposes only. Additional site specific evaluations may be required to confirm shoreline jurisdiction boundaries pursuant to the Yakima County Shoreline Master Program.

March 26, 2021

Data: Yakima County, WSDOE





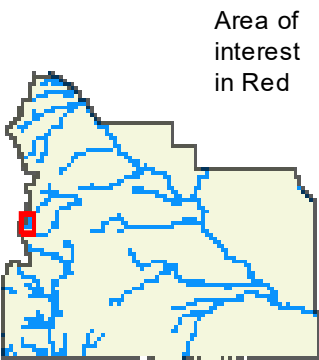
Yakima County Shoreline Environment Designations

- | | | |
|-------------------------------|-----------------------------|-------------------------|
| <div></div> Natural | <div></div> Lakes and Ponds | <div></div> Highways |
| <div></div> Conservancy | <div></div> Taxlots | <div></div> All Streets |
| <div></div> Rural | <div></div> Township\Range | <div></div> Railroads |
| <div></div> Urban | <div></div> Sections | |
| <div></div> Urban Conservancy | <div></div> SMA Streams | |
| <div></div> Floodway/CMZ | | |

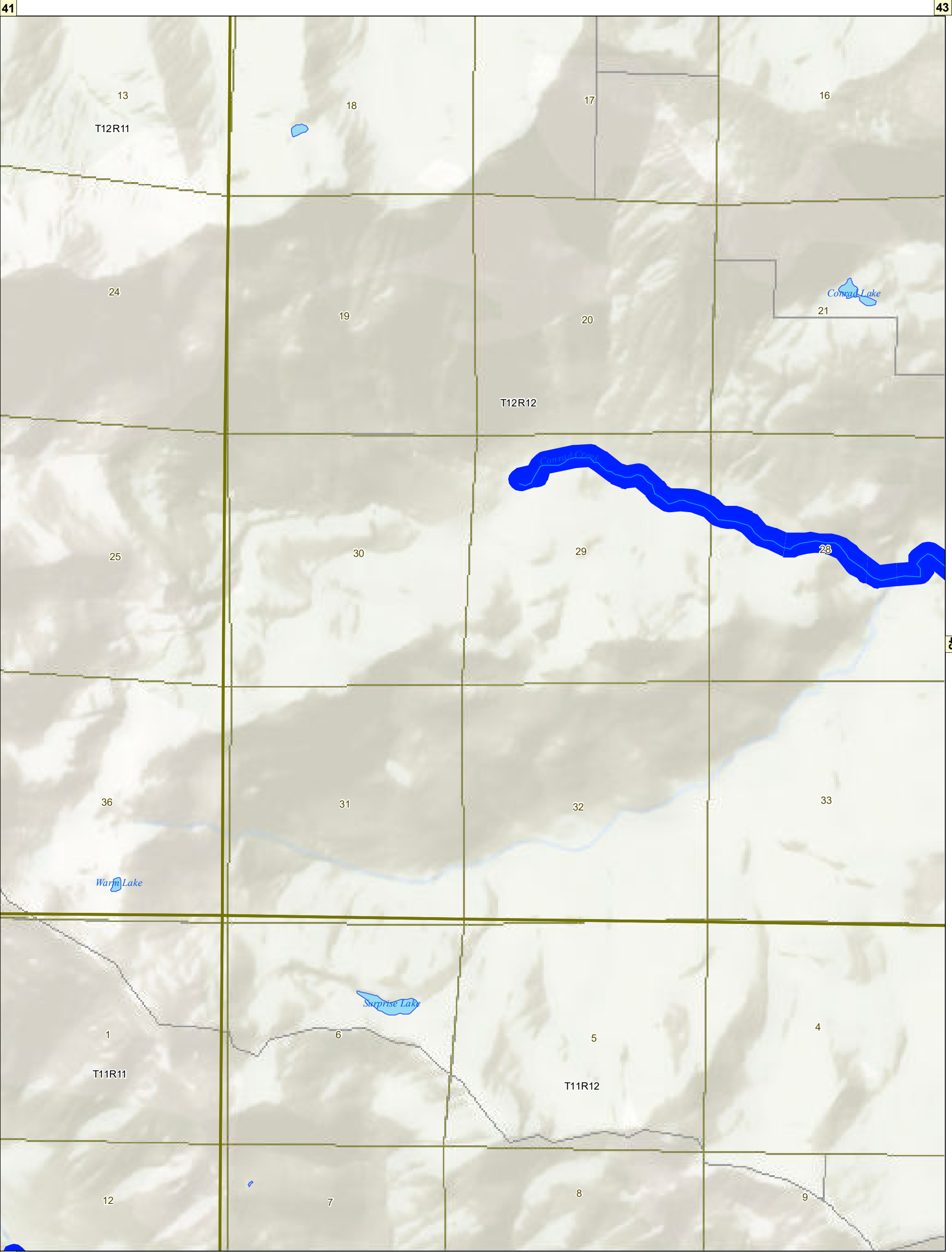
NOTE: Shoreline environment designations depicted on this map are approximate. They have not been surveyed and are intended for planning purposes only. Additional site specific evaluations may be required to confirm shoreline jurisdiction boundaries pursuant to the Yakima County Shoreline Master Program.

March 26, 2021

Data: Yakima County, WSDOE



Area of interest in Red



Yakima County Shoreline Environment Designations

Natural

Conservancy

Rural

Urban

Urban Conservancy

Floodway/CMZ

Lakes and Ponds

Taxlots

Township\Range

Sections

SMA Streams

Highways

All Streets

Railroads

0

0.125

0.25

0.5

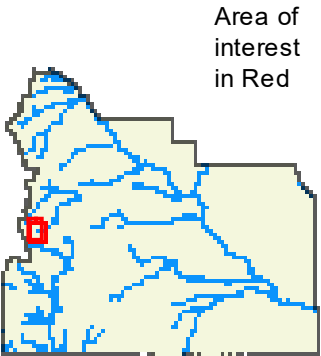
Miles

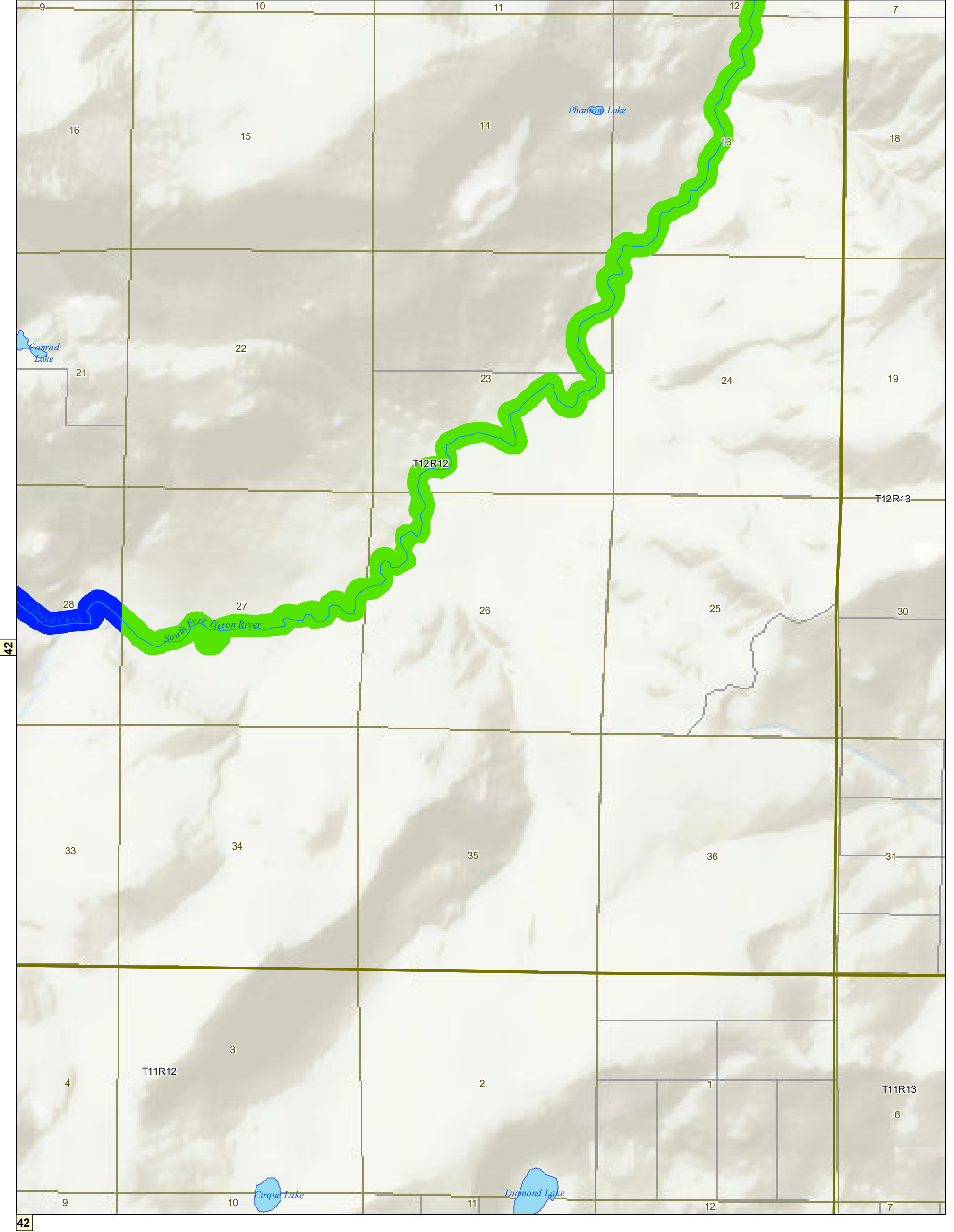
↑

NOTE: Shoreline environment designations depicted on this map are approximate. They have not been surveyed and are intended for planning purposes only. Additional site specific evaluations may be required to confirm shoreline jurisdiction boundaries pursuant to the Yakima County Shoreline Master Program.

March 26, 2021

Data: Yakima County, WSDOE





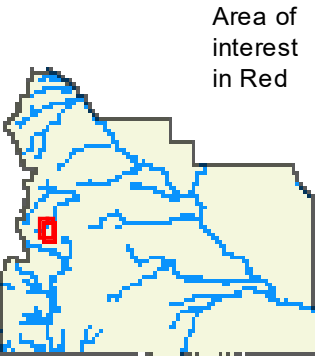
Yakima County Shoreline Environment Designations

- | | | |
|-------------------------------|-----------------------------|-------------------------|
| <div></div> Natural | <div></div> Lakes and Ponds | <div></div> Highways |
| <div></div> Conservancy | <div></div> Taxlots | <div></div> All Streets |
| <div></div> Rural | <div></div> Township\Range | <div></div> Railroads |
| <div></div> Urban | <div></div> Sections | |
| <div></div> Urban Conservancy | <div></div> SMA Streams | |
| <div></div> Floodway/CMZ | | |

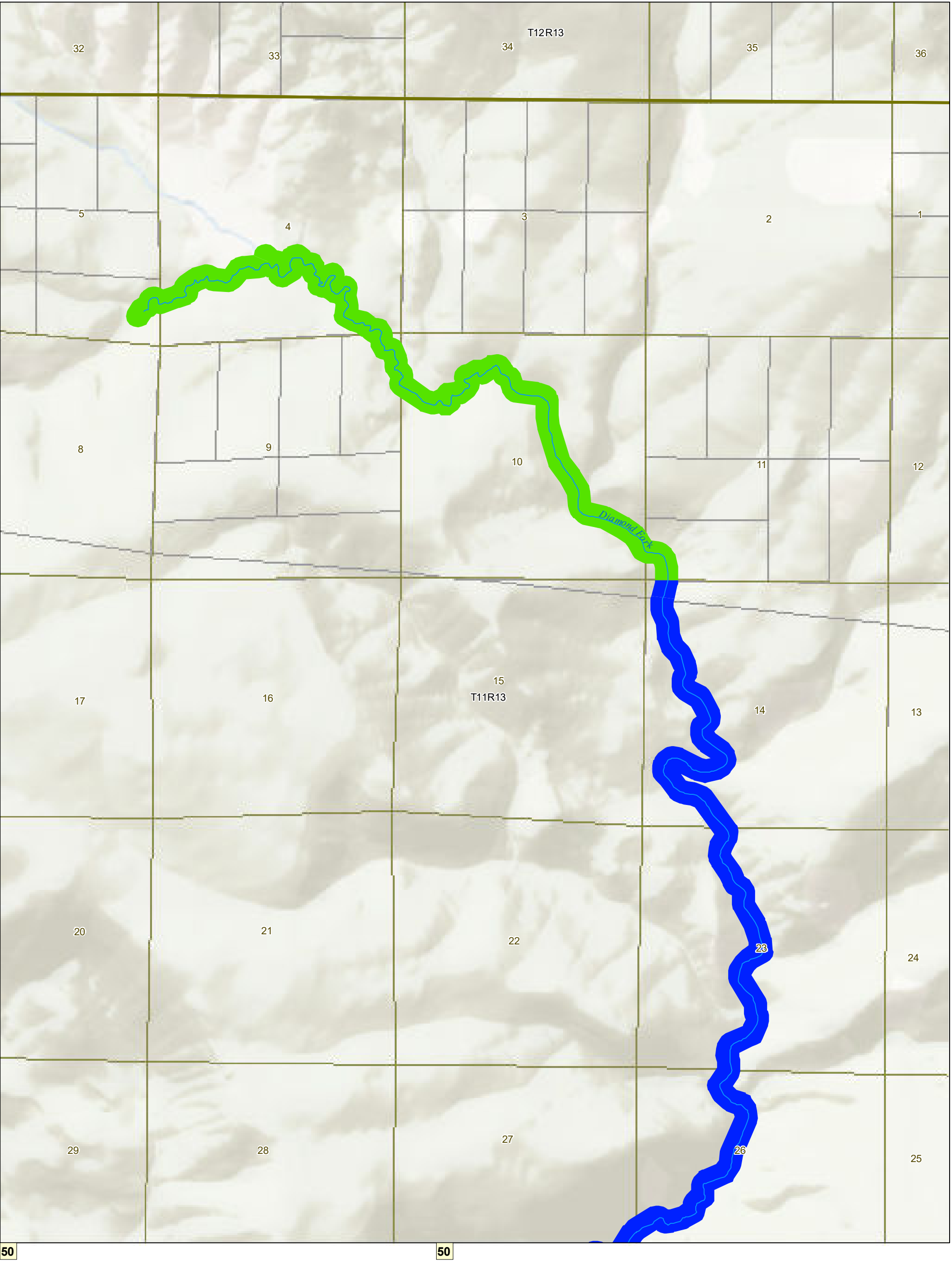
NOTE: Shoreline environment designations depicted on this map are approximate. They have not been surveyed and are intended for planning purposes only. Additional site specific evaluations may be required to confirm shoreline jurisdiction boundaries pursuant to the Yakima County Shoreline Master Program.

March 26, 2021

Data: Yakima County, WSDOE



Area of interest in Red



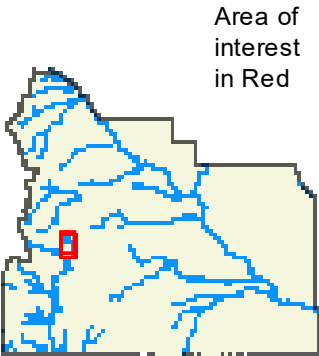
Yakima County Shoreline Environment Designations

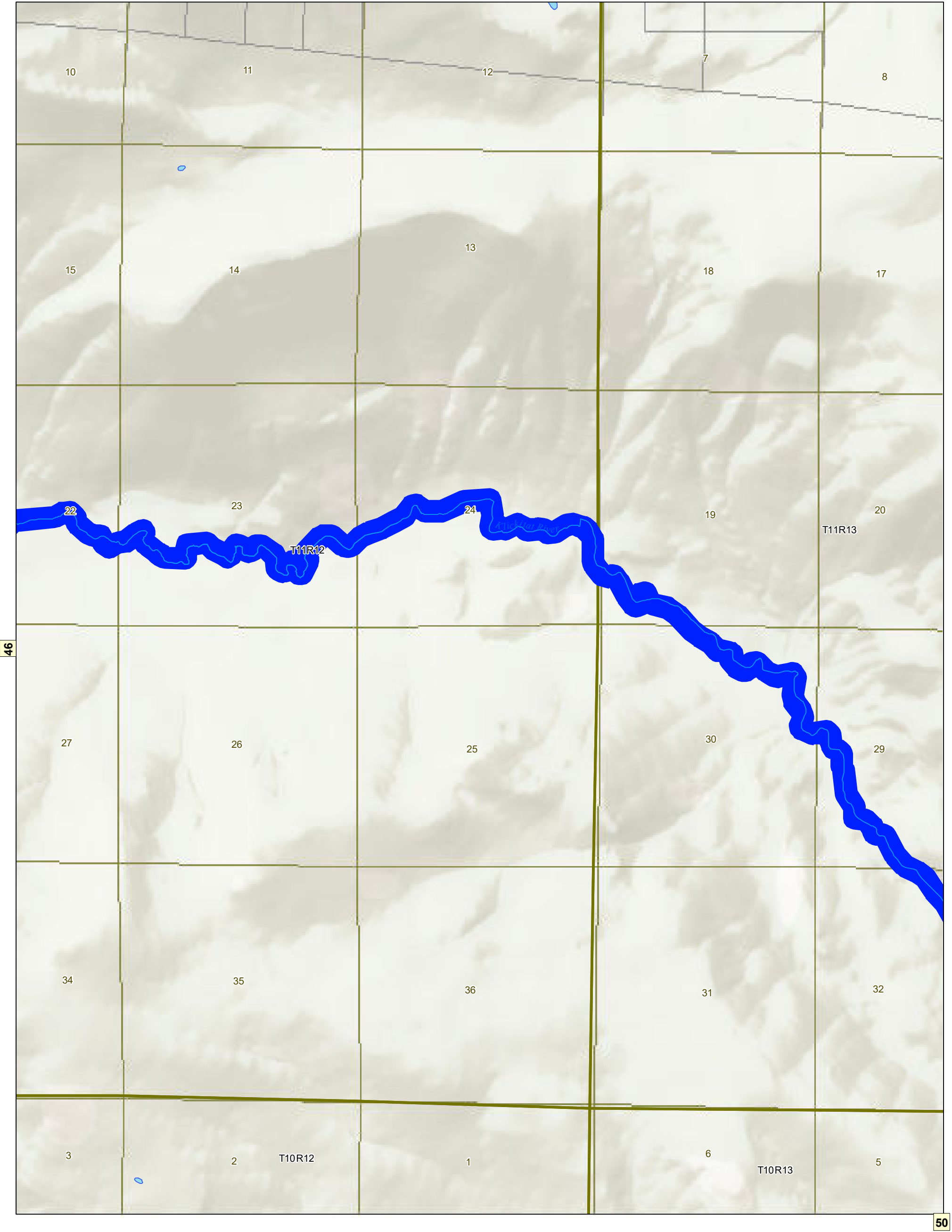
- | | | |
|-------------------------------|-----------------------------|-------------------------|
| <div></div> Natural | <div></div> Lakes and Ponds | <div></div> Highways |
| <div></div> Conservancy | <div></div> Taxlots | <div></div> All Streets |
| <div></div> Rural | <div></div> Township\Range | <div></div> Railroads |
| <div></div> Urban | <div></div> Sections | |
| <div></div> Urban Conservancy | <div></div> SMA Streams | |
| <div></div> Floodway/CMZ | | |

NOTE: Shoreline environment designations depicted on this map are approximate. They have not been surveyed and are intended for planning purposes only. Additional site specific evaluations may be required to confirm shoreline jurisdiction boundaries pursuant to the Yakima County Shoreline Master Program.

March 26, 2021

Data: Yakima County, WSDOE





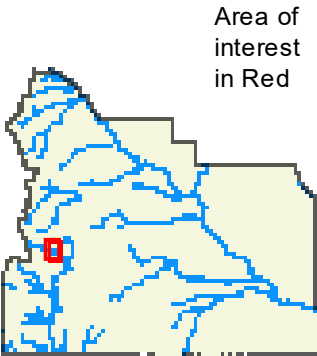
Yakima County Shoreline Environment Designations

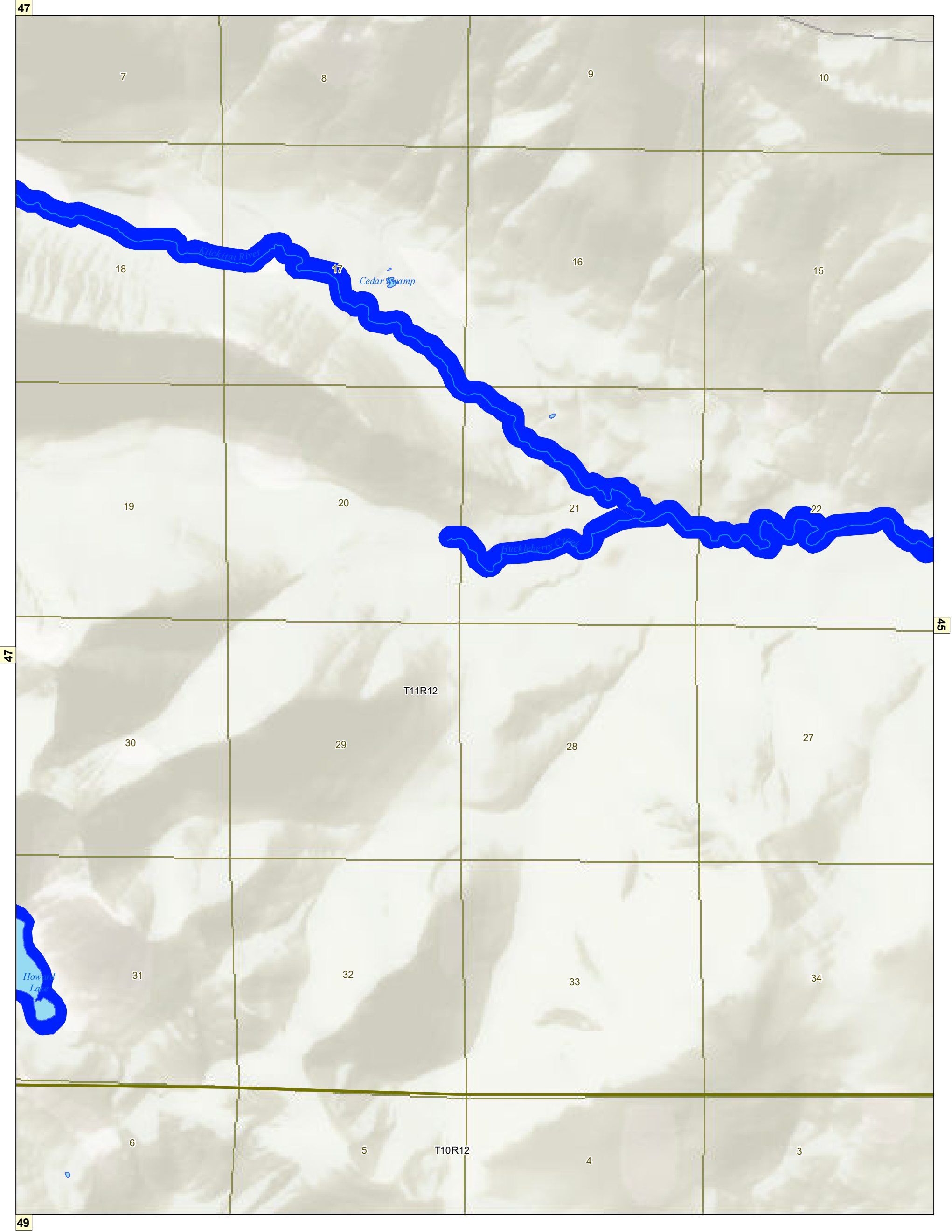
- | | | |
|-------------------------------|-----------------------------|-------------------------|
| <div></div> Natural | <div></div> Lakes and Ponds | <div></div> Highways |
| <div></div> Conservancy | <div></div> Taxlots | <div></div> All Streets |
| <div></div> Rural | <div></div> Township\Range | <div></div> Railroads |
| <div></div> Urban | <div></div> Sections | |
| <div></div> Urban Conservancy | <div></div> SMA Streams | |
| <div></div> Floodway/CMZ | | |

NOTE: Shoreline environment designations depicted on this map are approximate. They have not been surveyed and are intended for planning purposes only. Additional site specific evaluations may be required to confirm shoreline jurisdiction boundaries pursuant to the Yakima County Shoreline Master Program.

March 26, 2021

Data: Yakima County, WSDOE





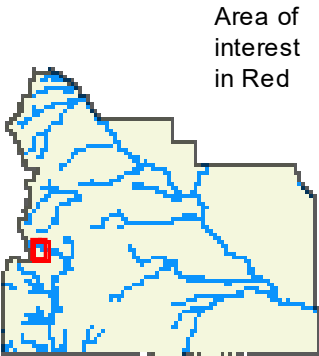
Yakima County Shoreline Environment Designations

- | | | |
|-------------------------------|-----------------------------|-------------------------|
| <div></div> Natural | <div></div> Lakes and Ponds | <div></div> Highways |
| <div></div> Conservancy | <div></div> Taxlots | <div></div> All Streets |
| <div></div> Rural | <div></div> Township\Range | <div></div> Railroads |
| <div></div> Urban | <div></div> Sections | |
| <div></div> Urban Conservancy | <div></div> SMA Streams | |
| <div></div> Floodway/CMZ | | |

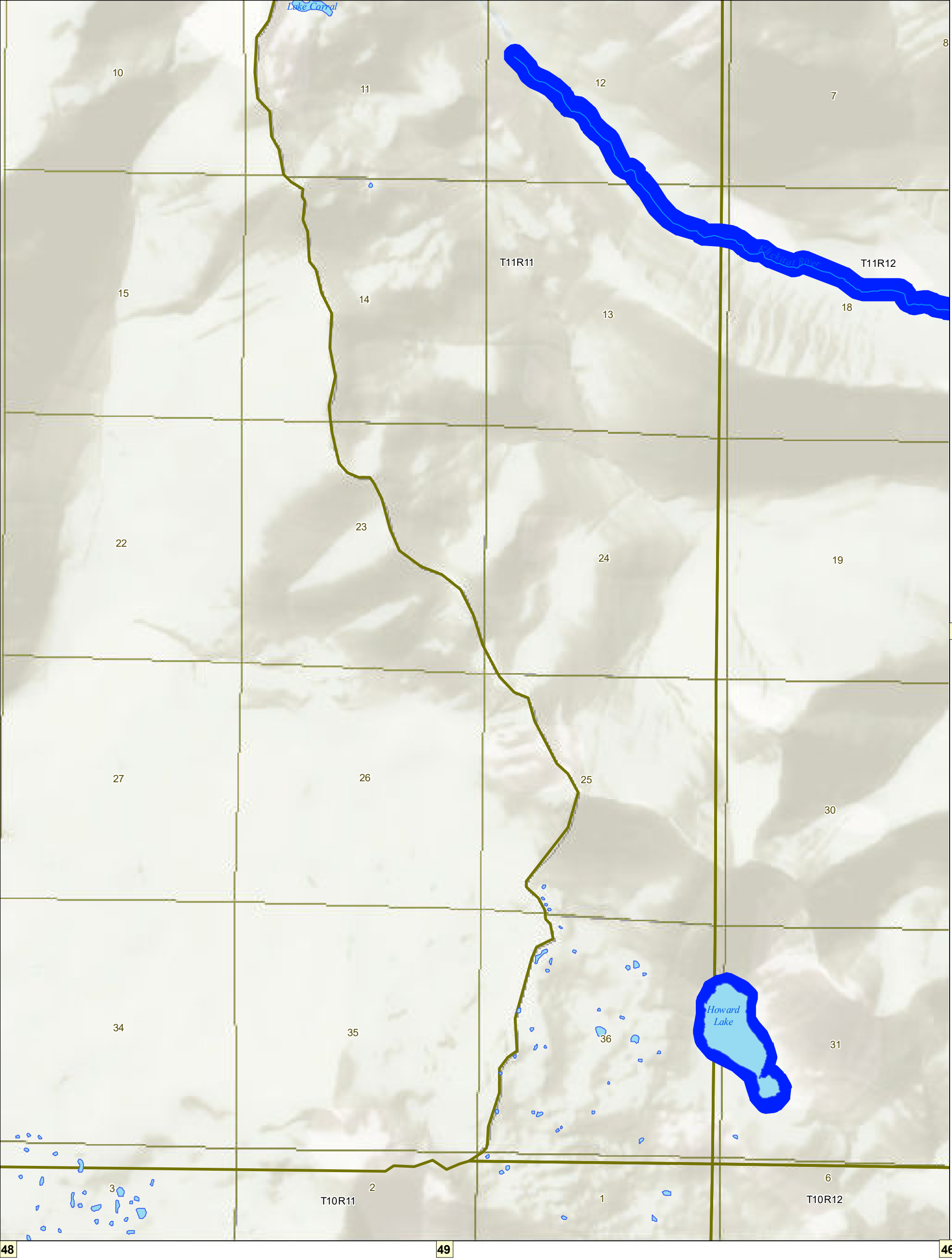
NOTE: Shoreline environment designations depicted on this map are approximate. They have not been surveyed and are intended for planning purposes only. Additional site specific evaluations may be required to confirm shoreline jurisdiction boundaries pursuant to the Yakima County Shoreline Master Program.

March 26, 2021

Data: Yakima County, WSDOE



Area of interest in Red



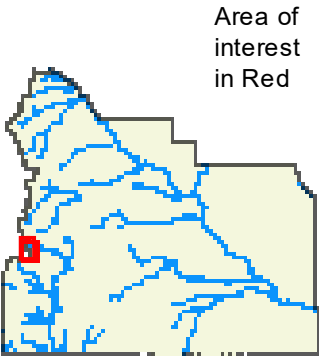
Yakima County Shoreline Environment Designations

- | | | |
|-------------------------------|-----------------------------|-------------------------|
| <div></div> Natural | <div></div> Lakes and Ponds | <div></div> Highways |
| <div></div> Conservancy | <div></div> Taxlots | <div></div> All Streets |
| <div></div> Rural | <div></div> Township\Range | <div></div> Railroads |
| <div></div> Urban | <div></div> Sections | |
| <div></div> Urban Conservancy | <div></div> SMA Streams | |
| <div></div> Floodway/CMZ | | |

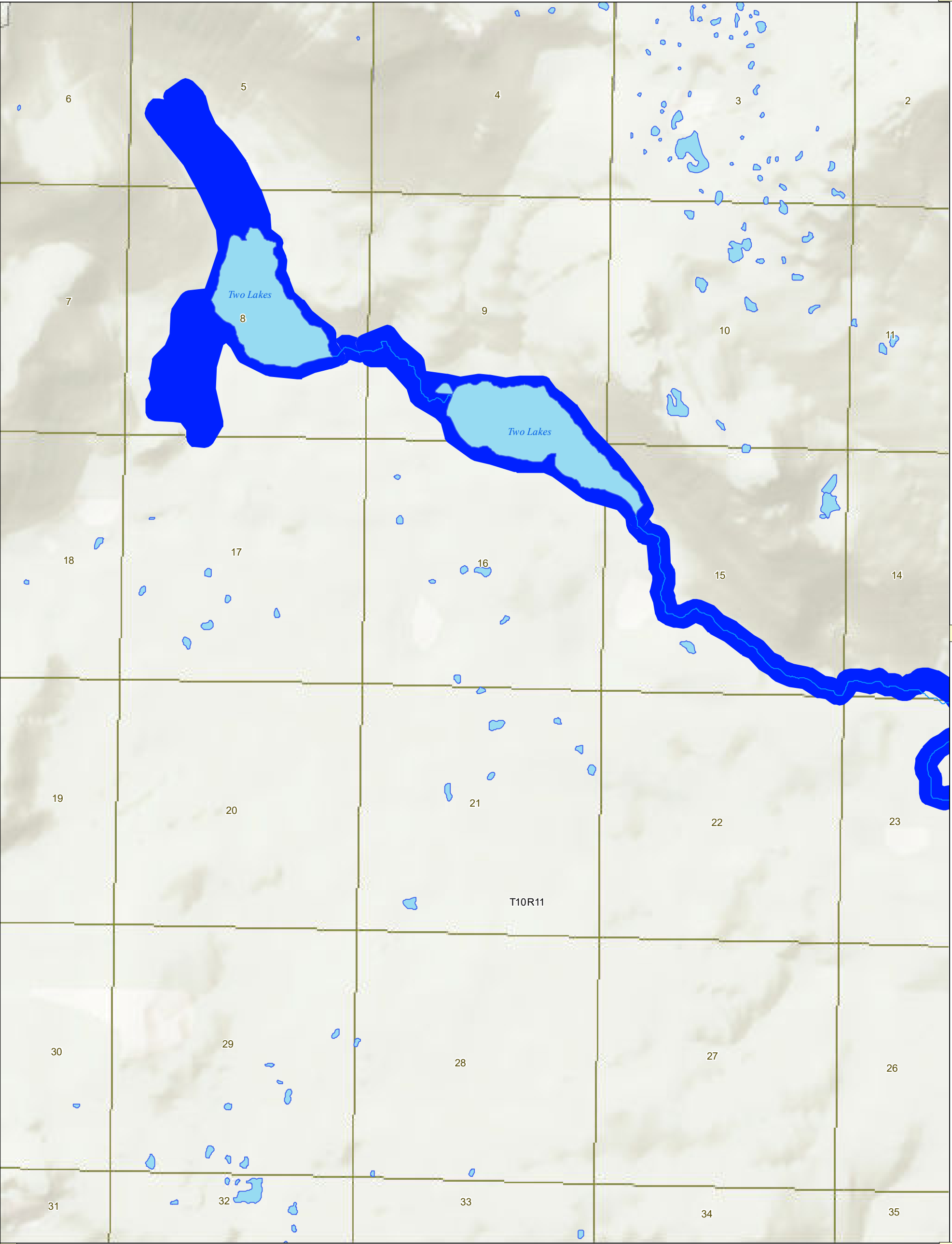
NOTE: Shoreline environment designations depicted on this map are approximate. They have not been surveyed and are intended for planning purposes only. Additional site specific evaluations may be required to confirm shoreline jurisdiction boundaries pursuant to the Yakima County Shoreline Master Program.

March 26, 2021

Data: Yakima County, WSDOE



Area of interest in Red

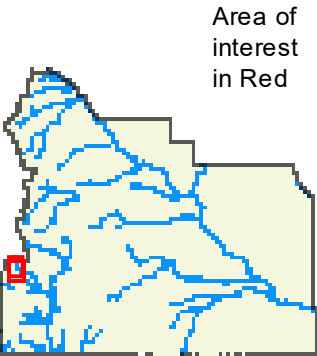


Yakima County Shoreline Environment Designations

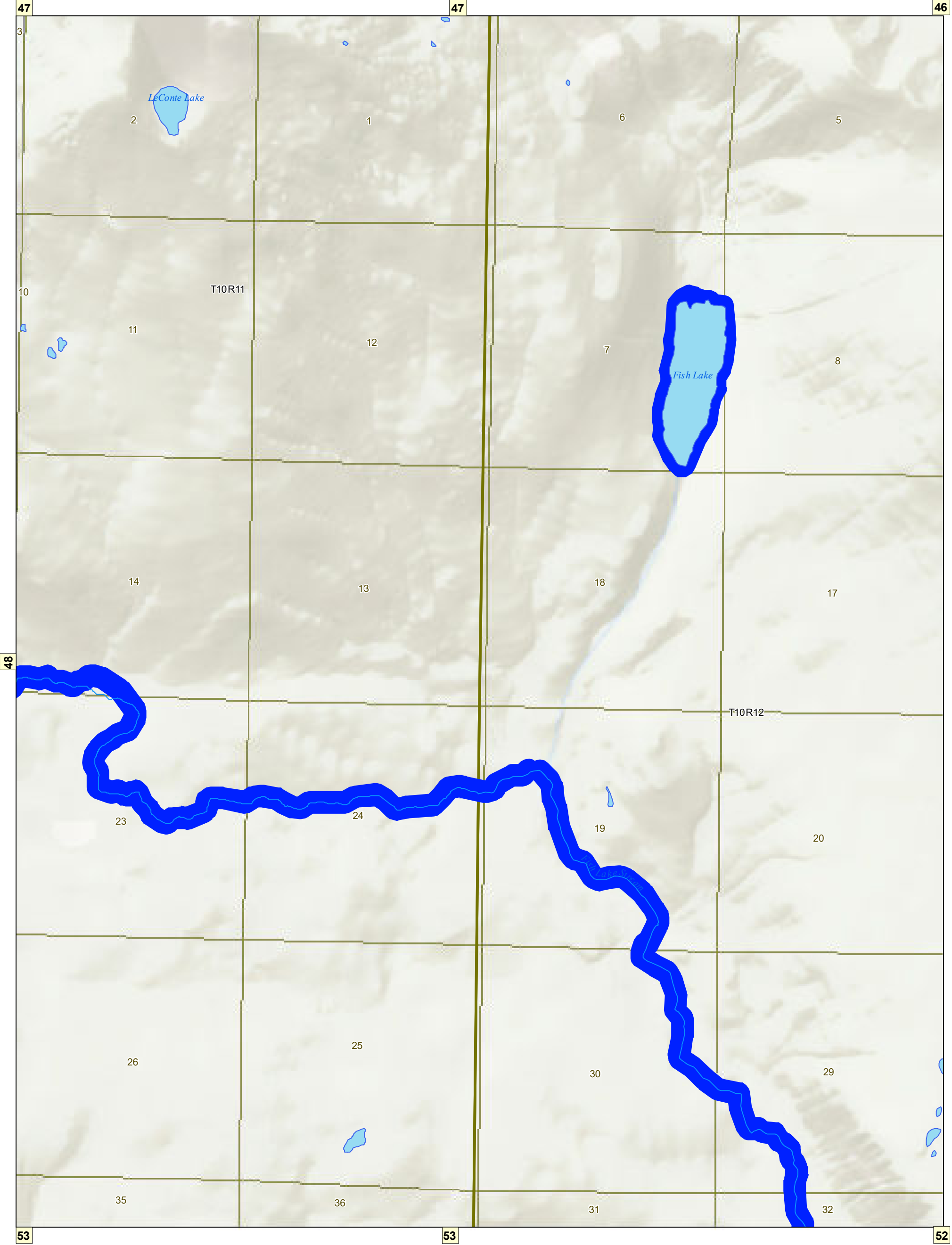
- | | | |
|-------------------------------|-----------------------------|-------------------------|
| <div></div> Natural | <div></div> Lakes and Ponds | <div></div> Highways |
| <div></div> Conservancy | <div></div> Taxlots | <div></div> All Streets |
| <div></div> Rural | <div></div> Township\Range | <div></div> Railroads |
| <div></div> Urban | <div></div> Sections | |
| <div></div> Urban Conservancy | <div></div> SMA Streams | |
| <div></div> Floodway/CMZ | | |

NOTE: Shoreline environment designations depicted on this map are approximate. They have not been surveyed and are intended for planning purposes only. Additional site specific evaluations may be required to confirm shoreline jurisdiction boundaries pursuant to the Yakima County Shoreline Master Program.

March 26, 2021
Data: Yakima County, WSDOE




Area of interest in Red



Yakima County Shoreline Environment Designations

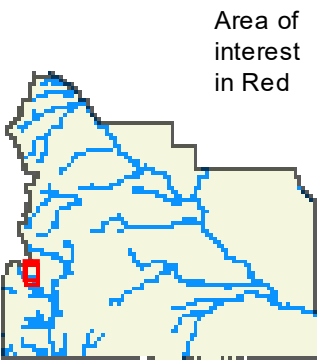
- | | | |
|-------------------------------|-----------------------------|-------------------------|
| <div></div> Natural | <div></div> Lakes and Ponds | <div></div> Highways |
| <div></div> Conservancy | <div></div> Taxlots | <div></div> All Streets |
| <div></div> Rural | <div></div> Township\Range | <div></div> Railroads |
| <div></div> Urban | <div></div> Sections | |
| <div></div> Urban Conservancy | <div></div> SMA Streams | |
| <div></div> Floodway/CMZ | | |

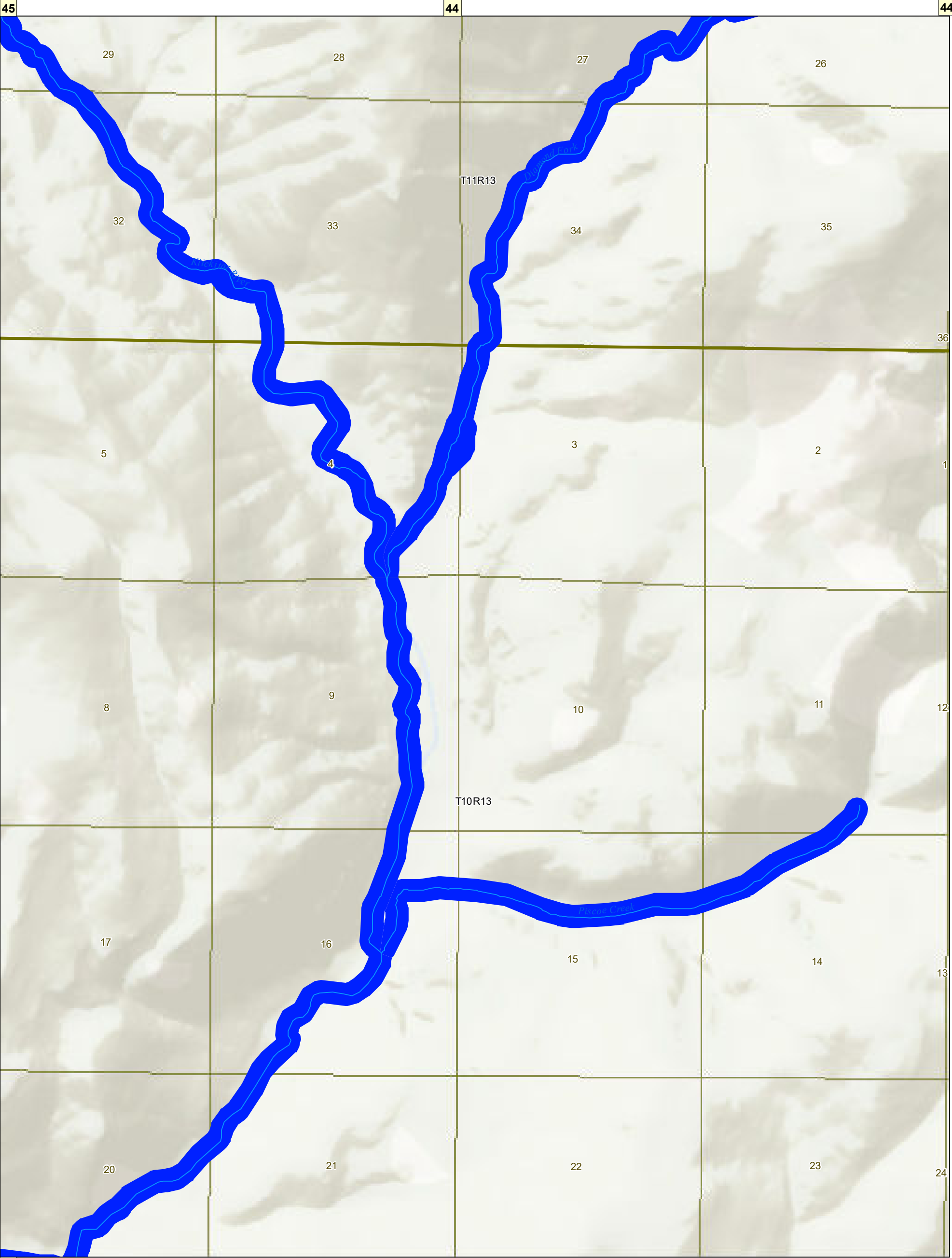


NOTE: Shoreline environment designations depicted on this map are approximate. They have not been surveyed and are intended for planning purposes only. Additional site specific evaluations may be required to confirm shoreline jurisdiction boundaries pursuant to the Yakima County Shoreline Master Program.

March 26, 2021

Data: Yakima County, WSDOE





Yakima County Shoreline Environment Designations

- Natural

Conservancy

Rural

Urban

Urban Conservancy

Floodway/CMZ

Lakes and Ponds

Taxlots

Township\Range

Sections

SMA Streams

Highways

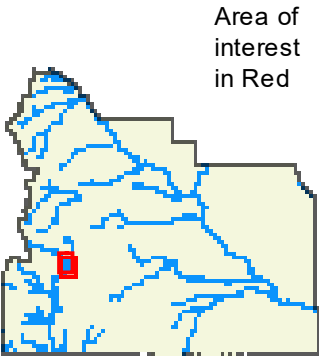
All Streets

Railroads

NOTE: Shoreline environment designations depicted on this map are approximate. They have not been surveyed and are intended for planning purposes only. Additional site specific evaluations may be required to confirm shoreline jurisdiction boundaries pursuant to the Yakima County Shoreline Master Program.

March 26, 2021


Data: Yakima County, WSDOE





Yakima County Shoreline Environment Designations

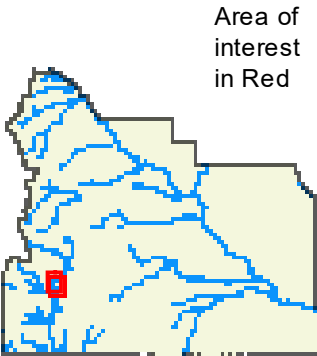
- | | | |
|-------------------------------|-----------------------------|-------------------------|
| <div></div> Natural | <div></div> Lakes and Ponds | <div></div> Highways |
| <div></div> Conservancy | <div></div> Taxlots | <div></div> All Streets |
| <div></div> Rural | <div></div> Township\Range | <div></div> Railroads |
| <div></div> Urban | <div></div> Sections | |
| <div></div> Urban Conservancy | <div></div> SMA Streams | |
| <div></div> Floodway/CMZ | | |



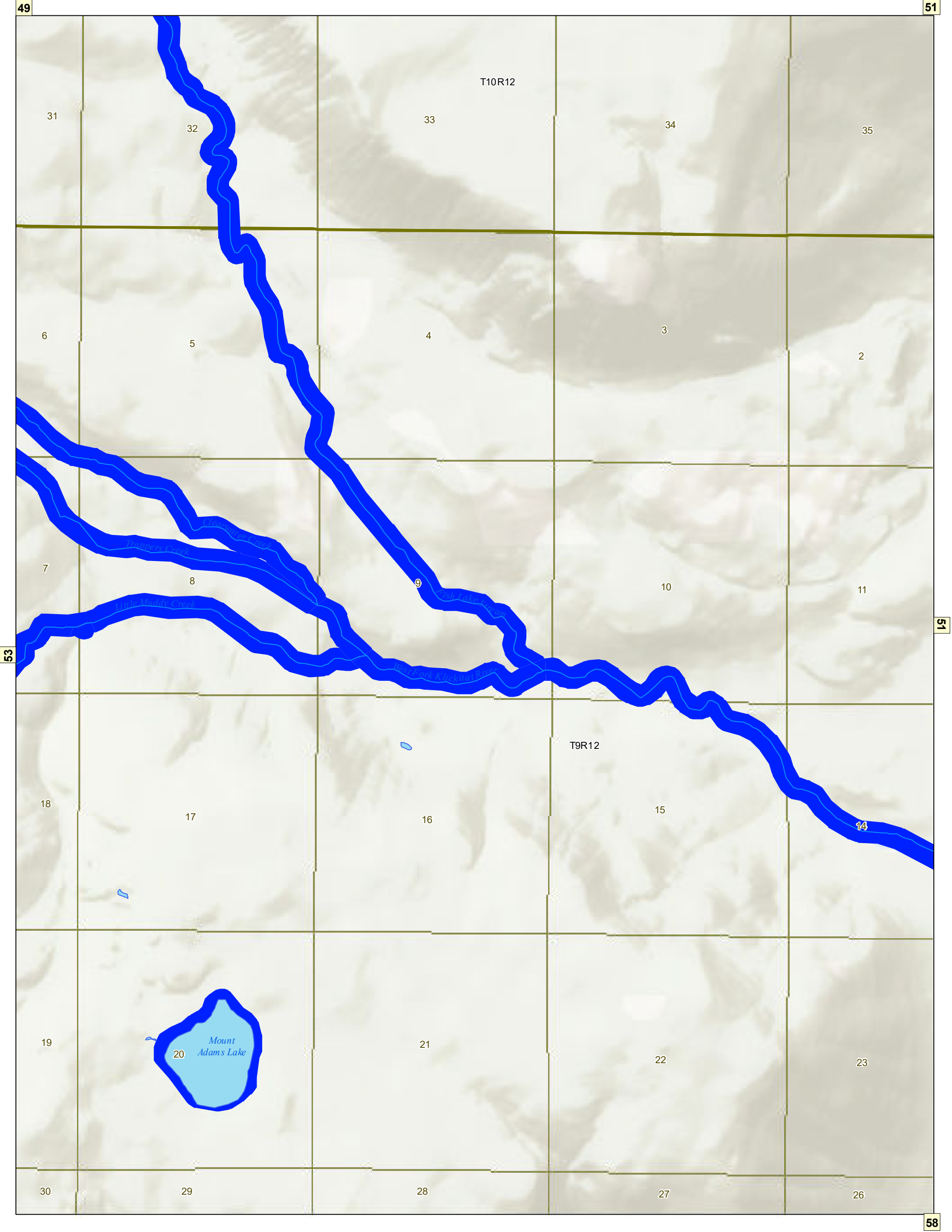
NOTE: Shoreline environment designations depicted on this map are approximate. They have not been surveyed and are intended for planning purposes only. Additional site specific evaluations may be required to confirm shoreline jurisdiction boundaries pursuant to the Yakima County Shoreline Master Program.

March 26, 2021

Data: Yakima County, WSDOE



Area of interest in Red



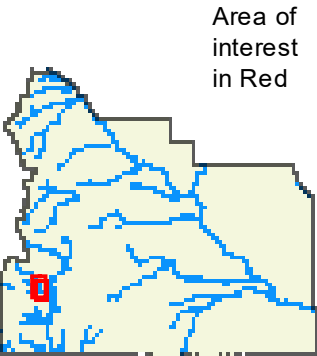
Yakima County Shoreline Environment Designations

- | | | |
|-------------------------------|-----------------------------|-------------------------|
| <div></div> Natural | <div></div> Lakes and Ponds | <div></div> Highways |
| <div></div> Conservancy | <div></div> Taxlots | <div></div> All Streets |
| <div></div> Rural | <div></div> Township\Range | <div></div> Railroads |
| <div></div> Urban | <div></div> Sections | |
| <div></div> Urban Conservancy | <div></div> SMA Streams | |
| <div></div> Floodway/CMZ | | |

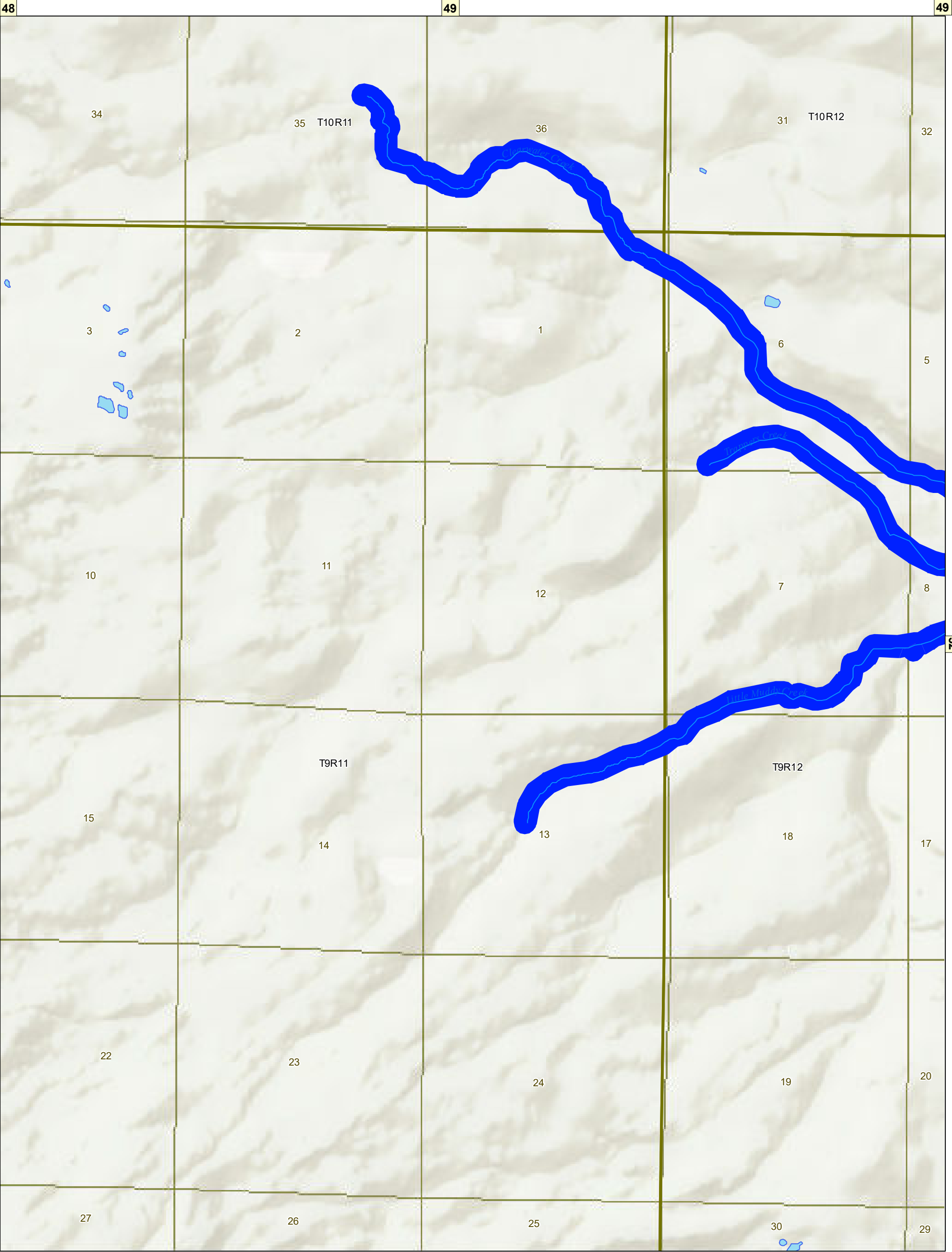
NOTE: Shoreline environment designations depicted on this map are approximate. They have not been surveyed and are intended for planning purposes only. Additional site specific evaluations may be required to confirm shoreline jurisdiction boundaries pursuant to the Yakima County Shoreline Master Program.

March 26, 2021

Data: Yakima County, WSDOE



Area of interest in Red



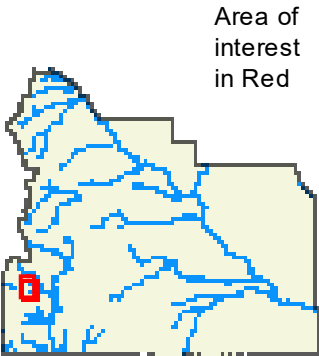
Yakima County Shoreline Environment Designations

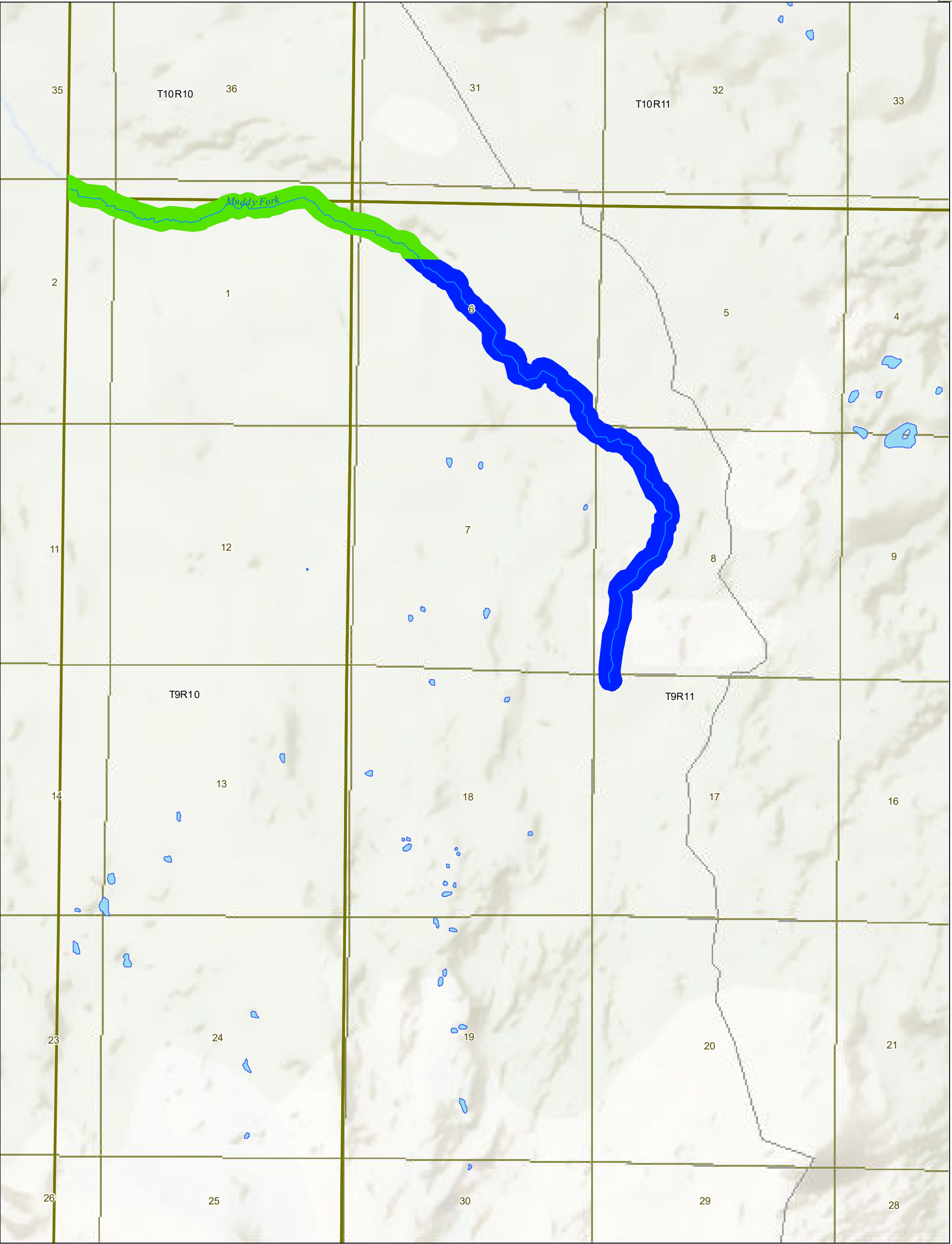
- | | | |
|-------------------------------|-----------------------------|-------------------------|
| <div></div> Natural | <div></div> Lakes and Ponds | <div></div> Highways |
| <div></div> Conservancy | <div></div> Taxlots | <div></div> All Streets |
| <div></div> Rural | <div></div> Township\Range | <div></div> Railroads |
| <div></div> Urban | <div></div> Sections | |
| <div></div> Urban Conservancy | <div></div> SMA Streams | |
| <div></div> Floodway/CMZ | | |

NOTE: Shoreline environment designations depicted on this map are approximate. They have not been surveyed and are intended for planning purposes only. Additional site specific evaluations may be required to confirm shoreline jurisdiction boundaries pursuant to the Yakima County Shoreline Master Program.

March 26, 2021

Data: Yakima County, WSDOE





Yakima County Shoreline Environment Designations

- Natural

Conservancy

Rural

Urban

Urban Conservancy

Floodway/CMZ

Lakes and Ponds

Taxlots

Township\Range

Sections

SMA Streams

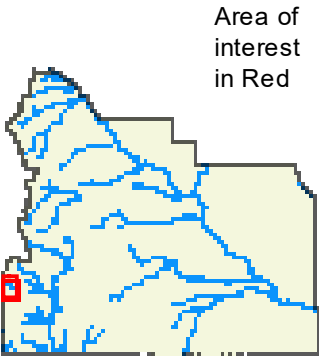
Highways

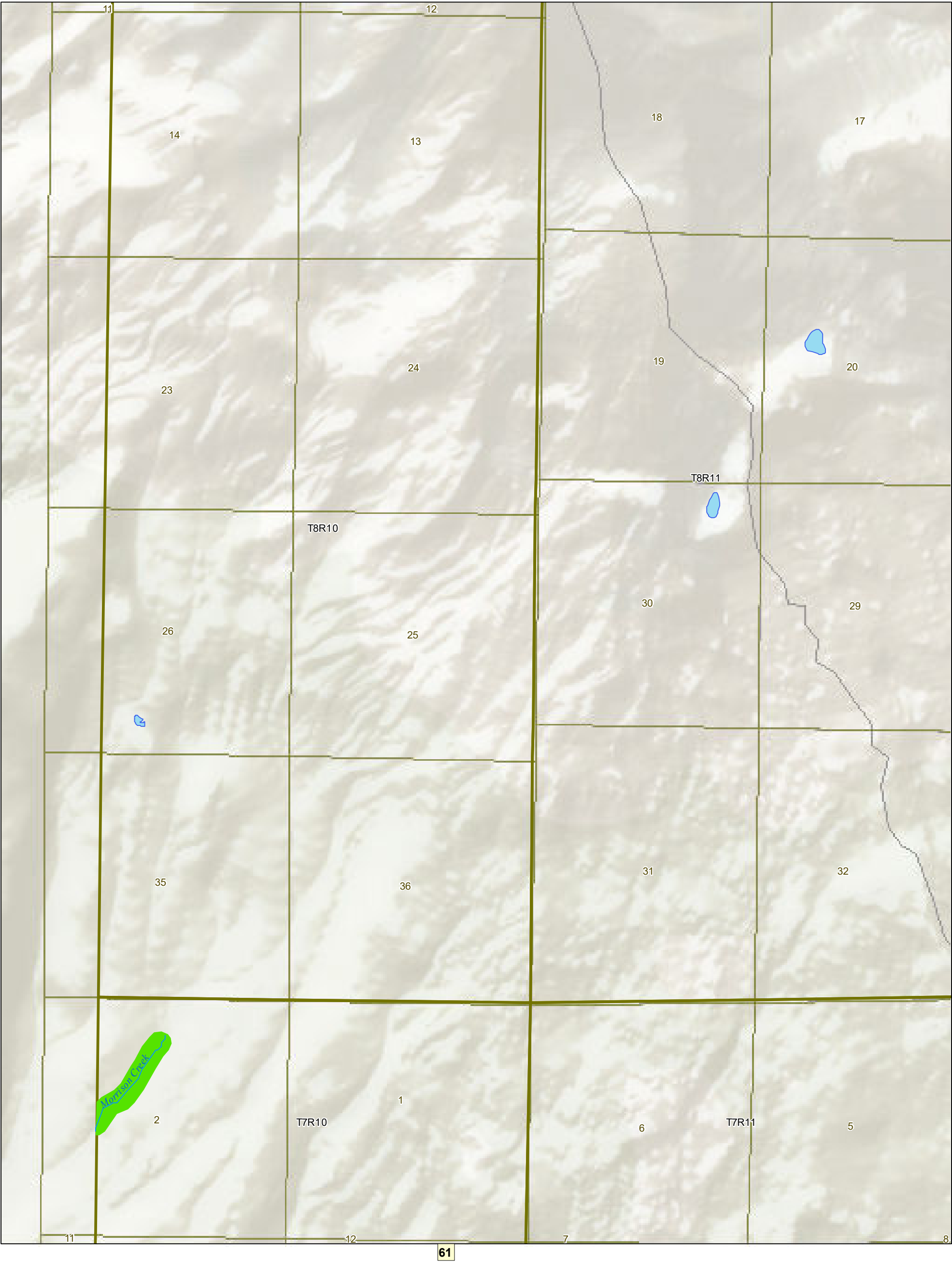
All Streets

Railroads

NOTE: Shoreline environment designations depicted on this map are approximate. They have not been surveyed and are intended for planning purposes only. Additional site specific evaluations may be required to confirm shoreline jurisdiction boundaries pursuant to the Yakima County Shoreline Master Program.

March 26, 2021
Data: Yakima County, WSDOE





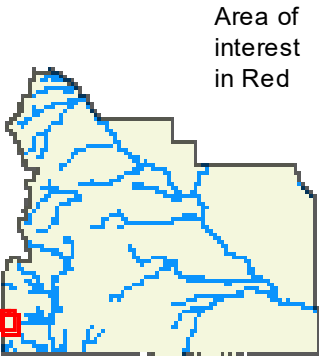
Yakima County Shoreline Environment Designations

- | | | |
|-------------------------------|-----------------------------|-------------------------|
| <div></div> Natural | <div></div> Lakes and Ponds | <div></div> Highways |
| <div></div> Conservancy | <div></div> Taxlots | <div></div> All Streets |
| <div></div> Rural | <div></div> Township\Range | <div></div> Railroads |
| <div></div> Urban | <div></div> Sections | |
| <div></div> Urban Conservancy | <div></div> SMA Streams | |
| <div></div> Floodway/CMZ | | |

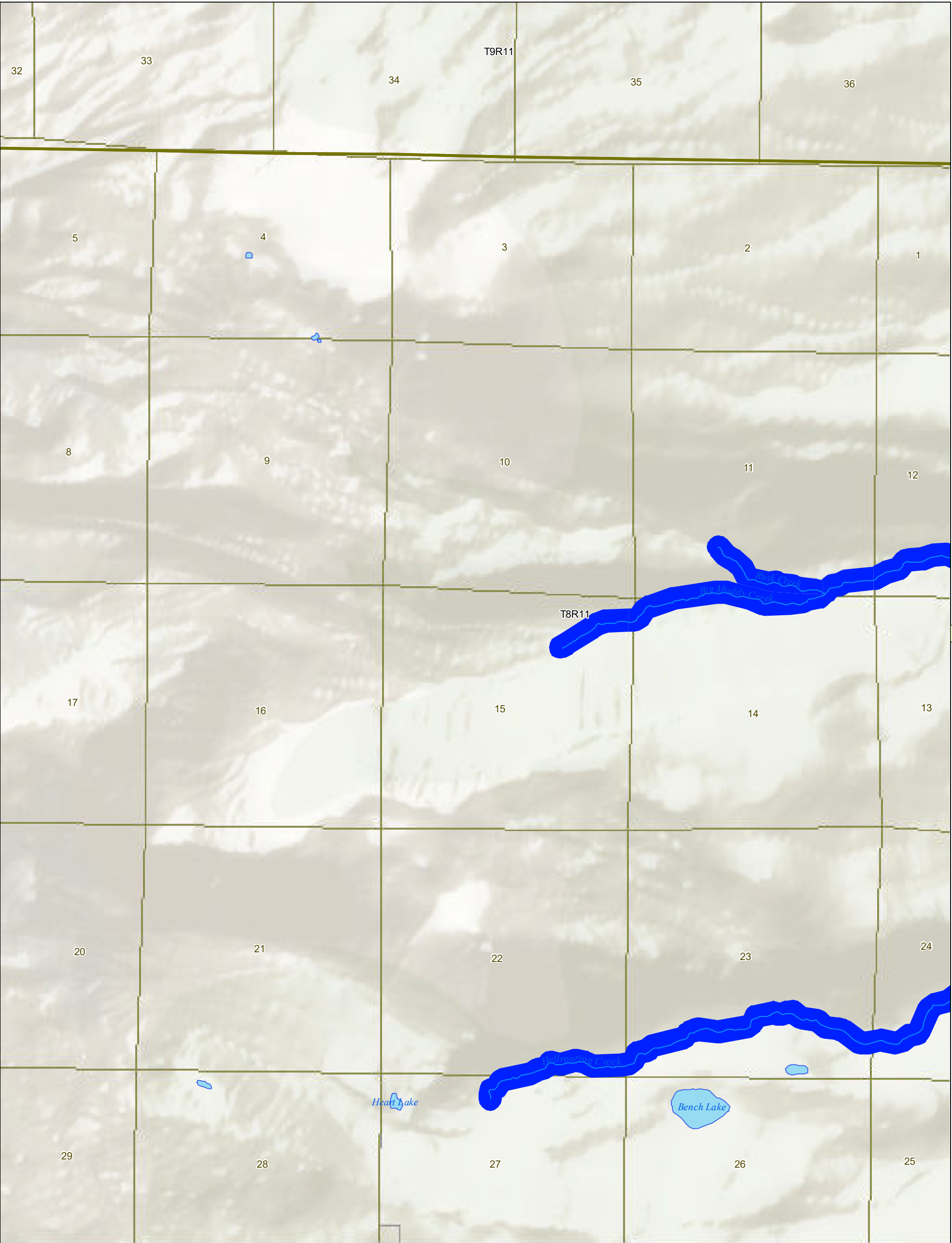
NOTE: Shoreline environment designations depicted on this map are approximate. They have not been surveyed and are intended for planning purposes only. Additional site specific evaluations may be required to confirm shoreline jurisdiction boundaries pursuant to the Yakima County Shoreline Master Program.

March 26, 2021

Data: Yakima County, WSDOE



Area of interest in Red



Yakima County Shoreline Environment Designations

- Natural

Conservancy

Rural

Urban

Urban Conservancy

Floodway/CMZ

Lakes and Ponds

Taxlots

Township\Range


Sections

SMA Streams

Highways

All Streets

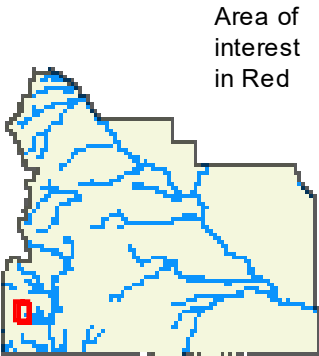
Railroads



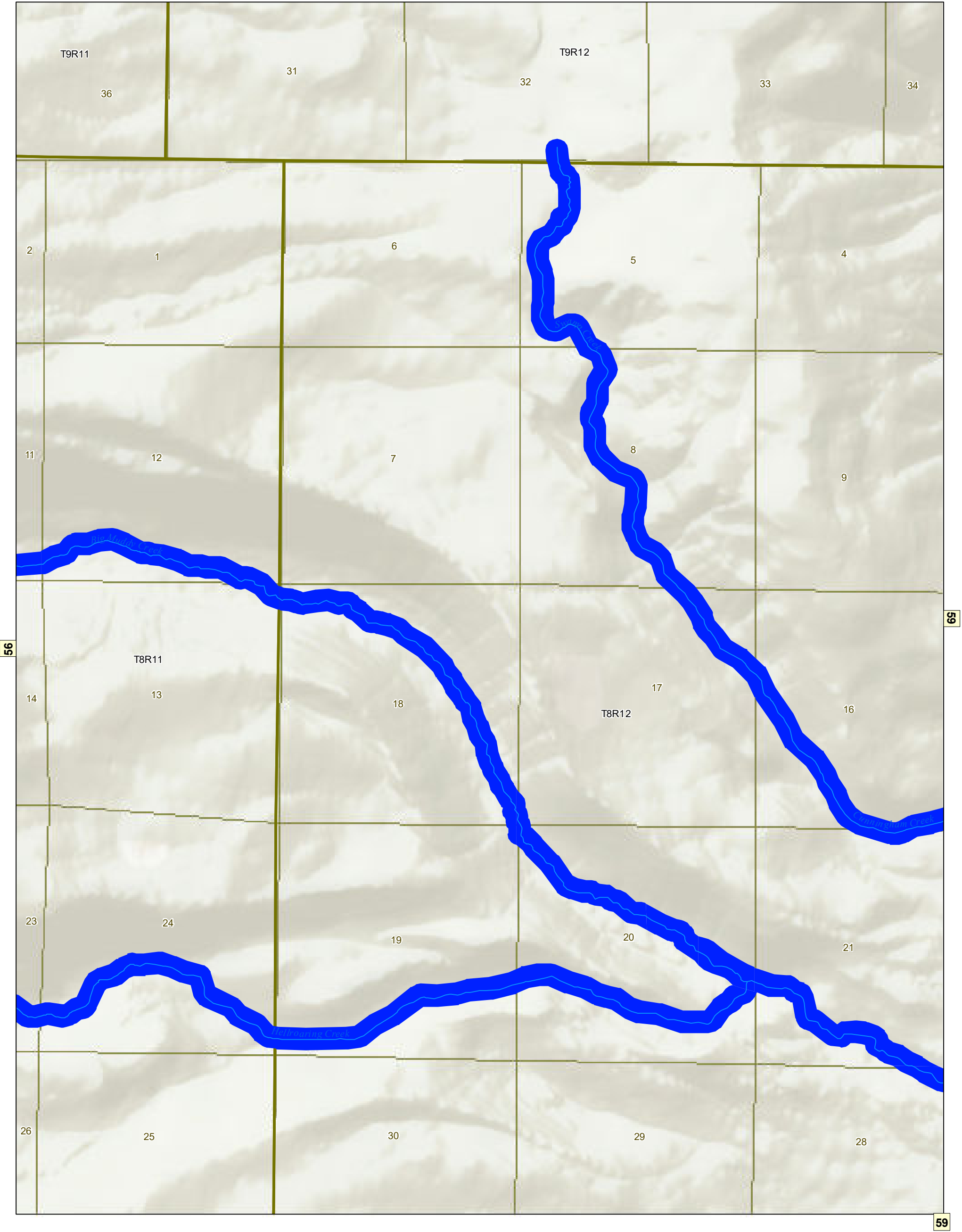
NOTE: Shoreline environment designations depicted on this map are approximate. They have not been surveyed and are intended for planning purposes only. Additional site specific evaluations may be required to confirm shoreline jurisdiction boundaries pursuant to the Yakima County Shoreline Master Program.

March 26, 2021

Data: Yakima County, WSDOE



Area of interest in Red



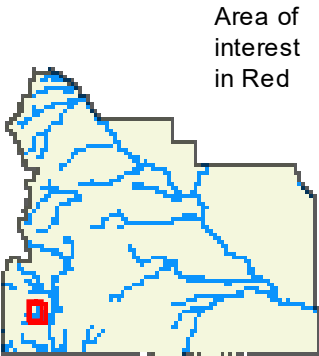
Yakima County Shoreline Environment Designations

- | | | |
|-------------------------------|-----------------------------|-------------------------|
| <div></div> Natural | <div></div> Lakes and Ponds | <div></div> Highways |
| <div></div> Conservancy | <div></div> Taxlots | <div></div> All Streets |
| <div></div> Rural | <div></div> Township\Range | <div></div> Railroads |
| <div></div> Urban | <div></div> Sections | |
| <div></div> Urban Conservancy | <div></div> SMA Streams | |
| <div></div> Floodway/CMZ | | |

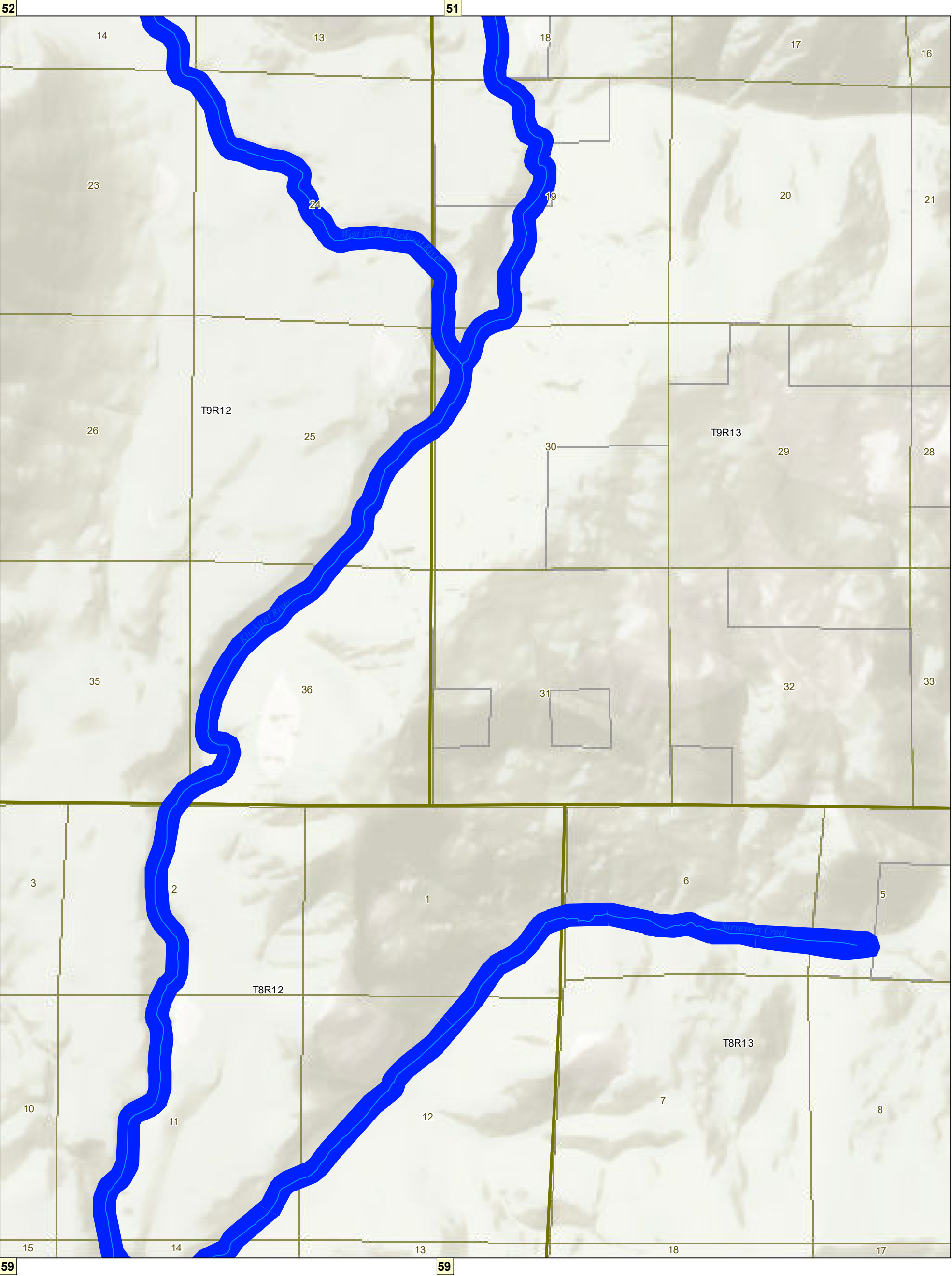
NOTE: Shoreline environment designations depicted on this map are approximate. They have not been surveyed and are intended for planning purposes only. Additional site specific evaluations may be required to confirm shoreline jurisdiction boundaries pursuant to the Yakima County Shoreline Master Program.

March 26, 2021

Data: Yakima County, WSDOE



Area of interest in Red



Yakima County Shoreline Environment Designations

- Natural

Conservancy

Rural

Urban

Urban Conservancy

Floodway/CMZ

Lakes and Ponds

Taxlots

Township\Range


Sections

SMA Streams

Highways

All Streets

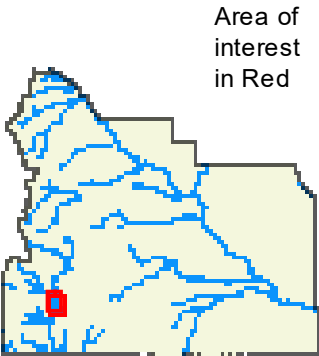
Railroads

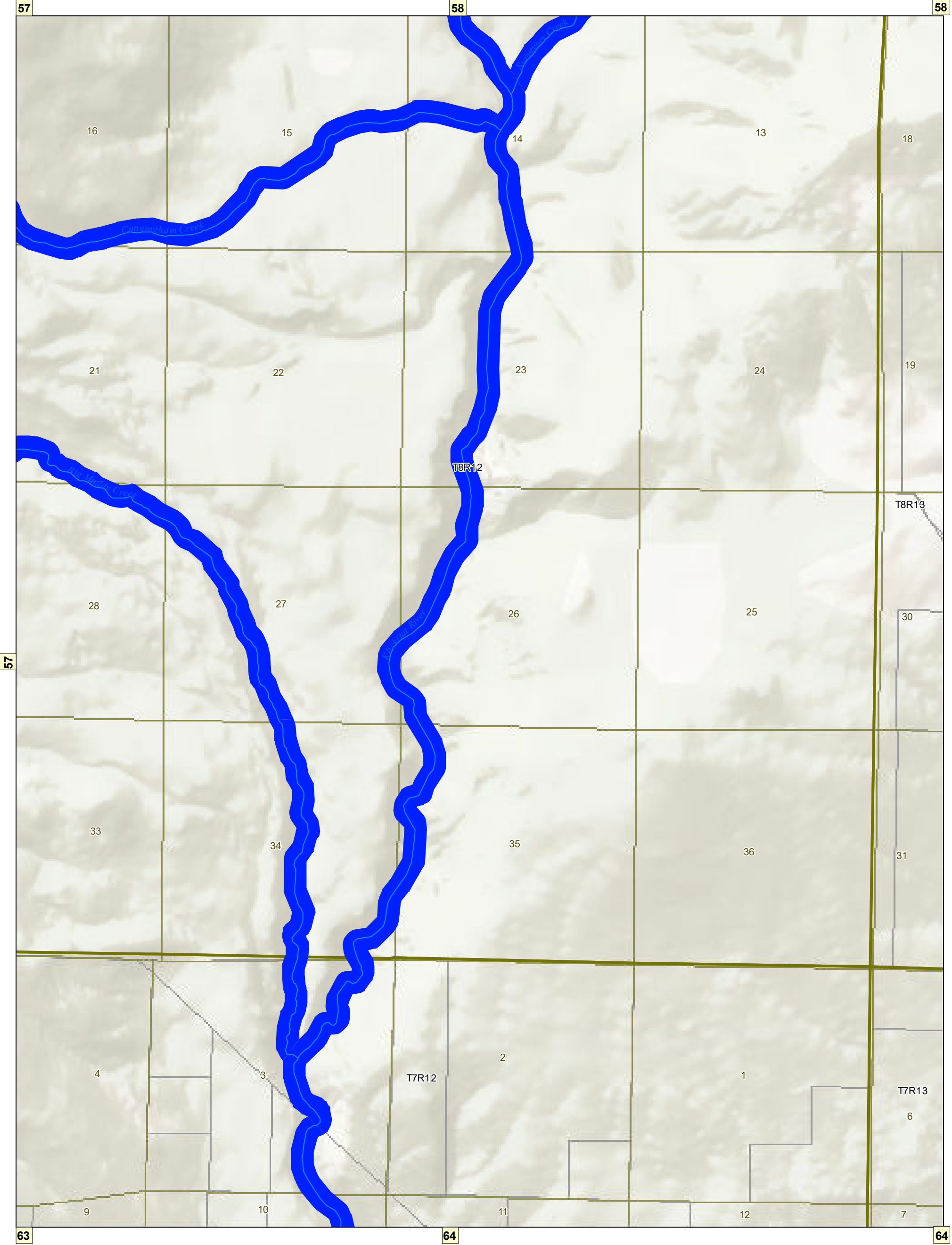


NOTE: Shoreline environment designations depicted on this map are approximate. They have not been surveyed and are intended for planning purposes only. Additional site specific evaluations may be required to confirm shoreline jurisdiction boundaries pursuant to the Yakima County Shoreline Master Program.

March 26, 2021


Data: Yakima County, WSDOE





Yakima County Shoreline Environment Designations

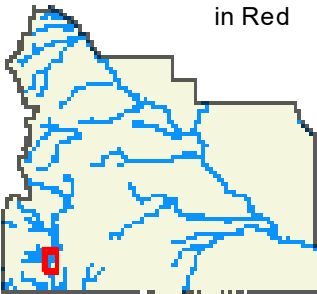
- | | | |
|-------------------------------|-----------------------------|-------------------------|
| <div></div> Natural | <div></div> Lakes and Ponds | <div></div> Highways |
| <div></div> Conservancy | <div></div> Taxlots | <div></div> All Streets |
| <div></div> Rural | <div></div> Township\Range | <div></div> Railroads |
| <div></div> Urban | <div></div> Sections | |
| <div></div> Urban Conservancy | <div></div> SMA Streams | |
| <div></div> Floodway/CMZ | | |



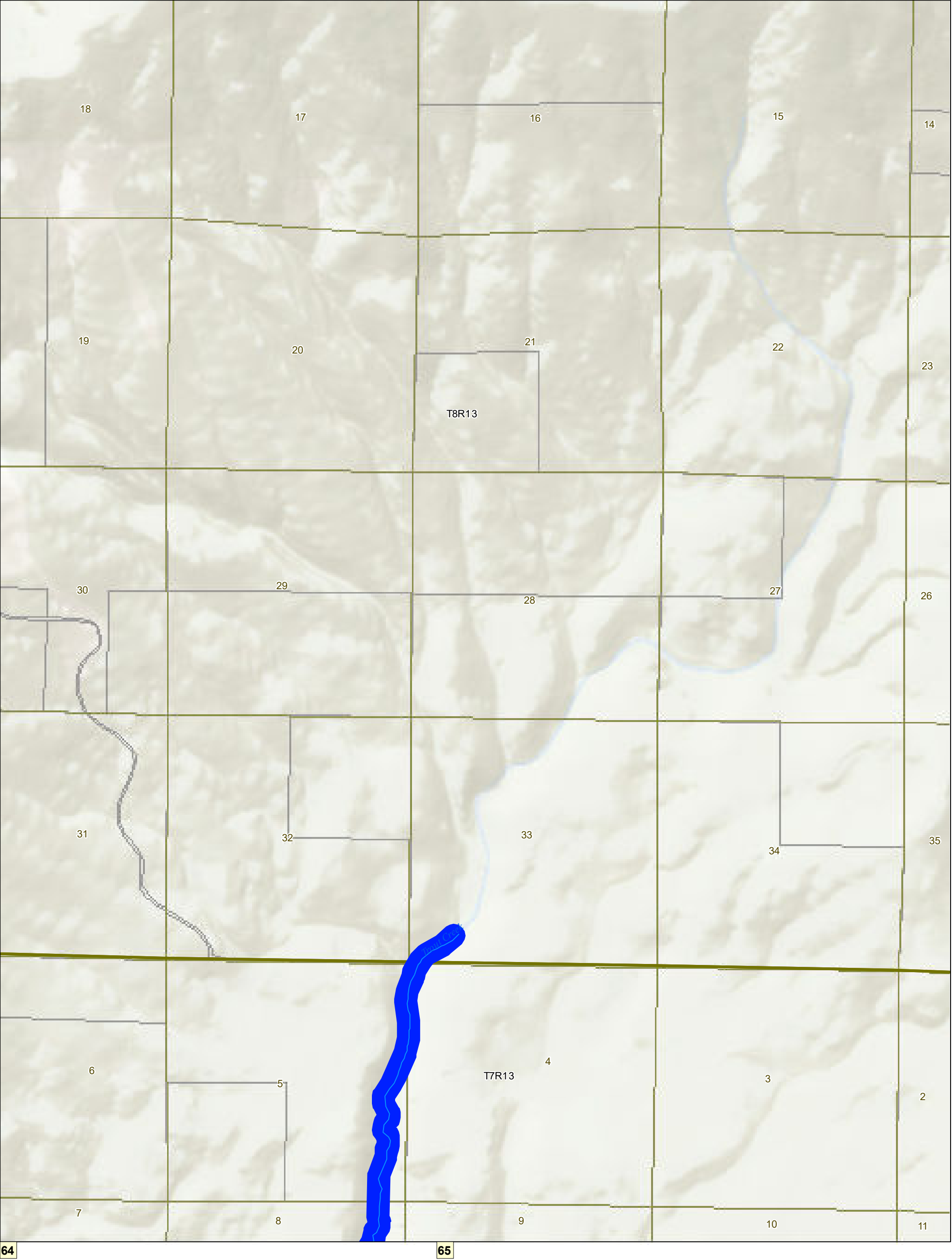
NOTE: Shoreline environment designations depicted on this map are approximate. They have not been surveyed and are intended for planning purposes only. Additional site specific evaluations may be required to confirm shoreline jurisdiction boundaries pursuant to the Yakima County Shoreline Master Program.

March 26, 2021

Data: Yakima County, WSDOE



Area of interest in Red



Yakima County Shoreline Environment Designations

- Natural

Conservancy

Rural

Urban

Urban Conservancy

Floodway/CMZ

Lakes and Ponds

Taxlots

Township\Range

Sections

SMA Streams

Highways

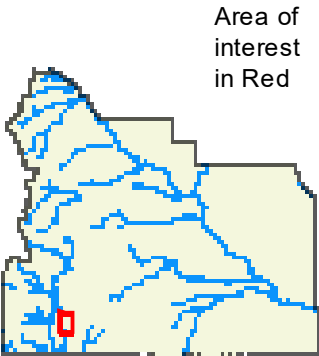
All Streets

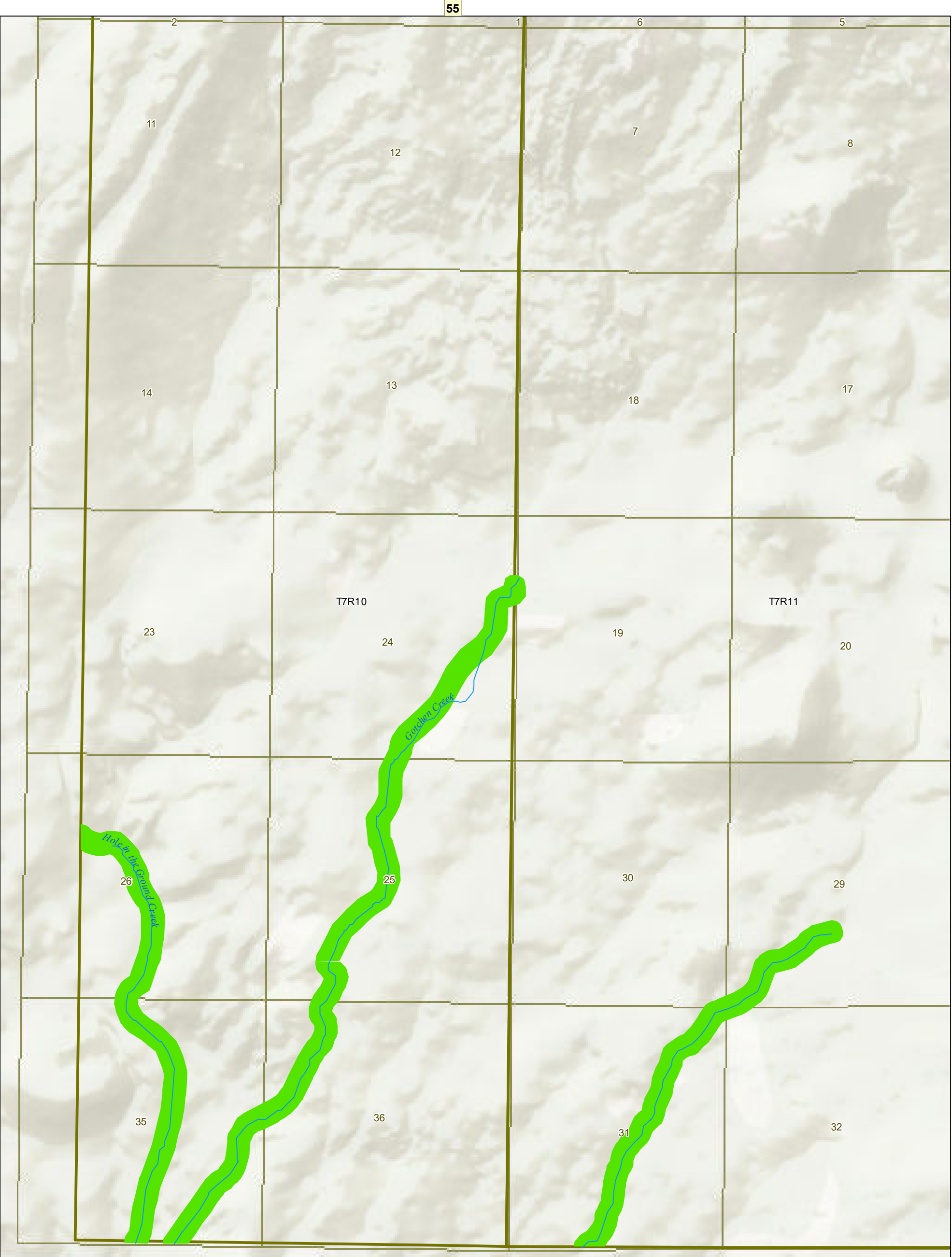
Railroads



NOTE: Shoreline environment designations depicted on this map are approximate. They have not been surveyed and are intended for planning purposes only. Additional site specific evaluations may be required to confirm shoreline jurisdiction boundaries pursuant to the Yakima County Shoreline Master Program.

March 26, 2021
Data: Yakima County, WSDOE





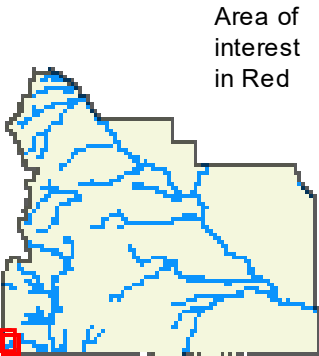
Yakima County Shoreline Environment Designations

- | | | |
|-------------------------------|-----------------------------|-------------------------|
| <div></div> Natural | <div></div> Lakes and Ponds | <div></div> Highways |
| <div></div> Conservancy | <div></div> Taxlots | <div></div> All Streets |
| <div></div> Rural | <div></div> Township\Range | <div></div> Railroads |
| <div></div> Urban | <div></div> Sections | |
| <div></div> Urban Conservancy | <div></div> SMA Streams | |
| <div></div> Floodway/CMZ | | |

NOTE: Shoreline environment designations depicted on this map are approximate. They have not been surveyed and are intended for planning purposes only. Additional site specific evaluations may be required to confirm shoreline jurisdiction boundaries pursuant to the Yakima County Shoreline Master Program.

March 26, 2021

Data: Yakima County, WSDOE




Area of interest in Red



Yakima County Shoreline Environment Designations

- | | | |
|-------------------------------|-----------------------------|-------------------------|
| <div></div> Natural | <div></div> Lakes and Ponds | <div></div> Highways |
| <div></div> Conservancy | <div></div> Taxlots | <div></div> All Streets |
| <div></div> Rural | <div></div> Township\Range | <div></div> Railroads |
| <div></div> Urban | <div></div> Sections | |
| <div></div> Urban Conservancy | <div></div> SMA Streams | |
| <div></div> Floodway/CMZ | | |

Yakima County Shoreline Master Program

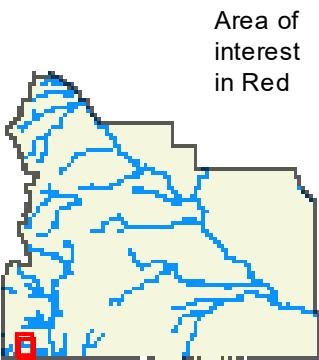


Shreline Environmental Designation Maps

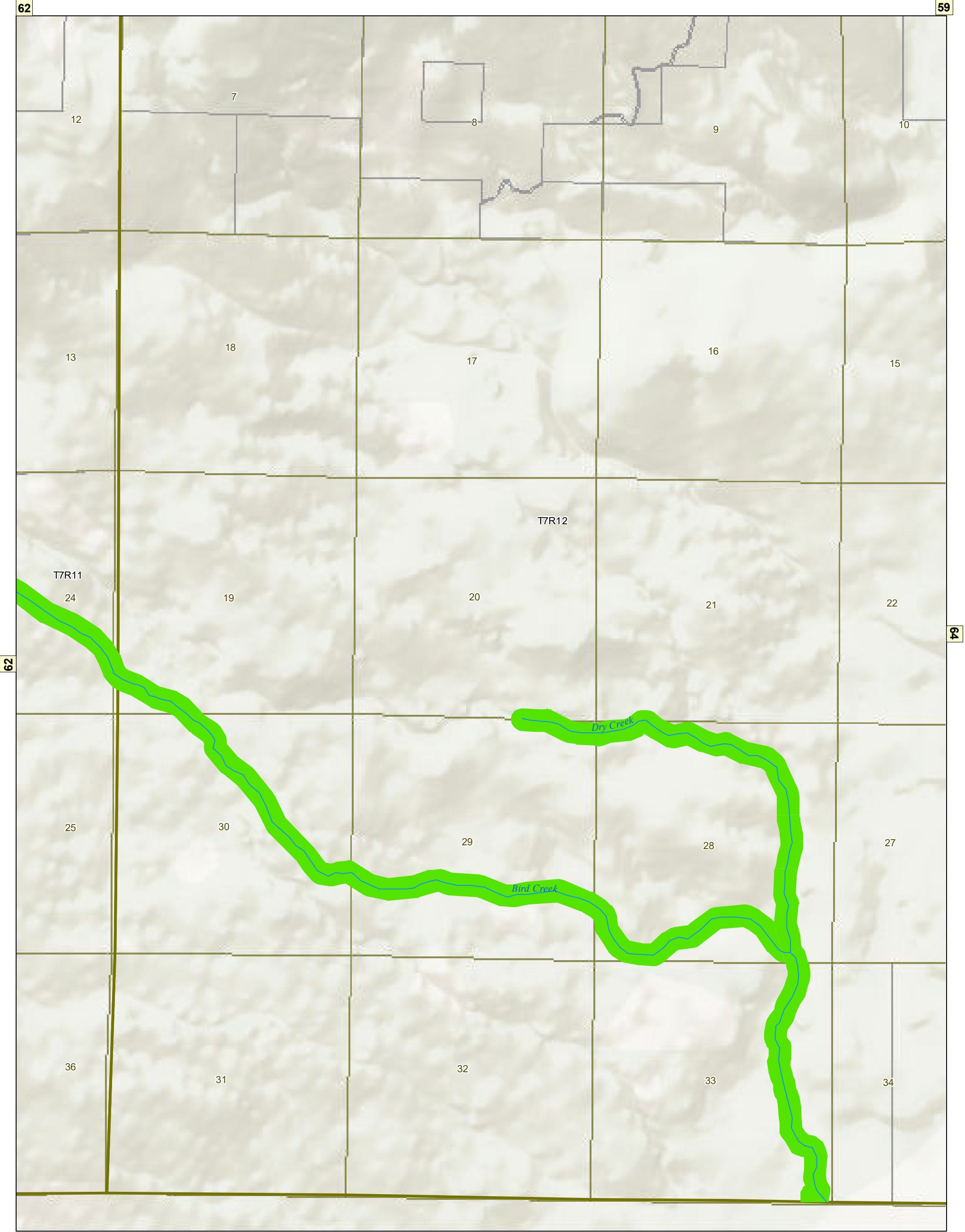
NOTE: Shoreline environment designations depicted on this map are approximate. They have not been surveyed and are intended for planning purposes only. Additional site specific evaluations may be required to confirm shoreline jurisdiction boundaries pursuant to the Yakima County Shoreline Master Program.

March 26, 2021

Data: Yakima County, WSDOE



Area of interest in Red



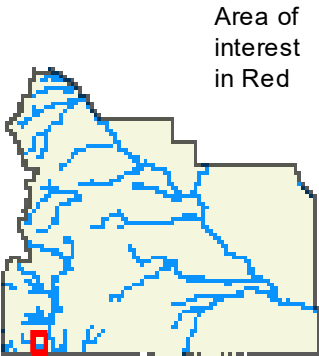
Yakima County Shoreline Environment Designations

- | | | |
|-------------------------------|-----------------------------|-------------------------|
| <div></div> Natural | <div></div> Lakes and Ponds | <div></div> Highways |
| <div></div> Conservancy | <div></div> Taxlots | <div></div> All Streets |
| <div></div> Rural | <div></div> Township\Range | <div></div> Railroads |
| <div></div> Urban | <div></div> Sections | |
| <div></div> Urban Conservancy | <div></div> SMA Streams | |
| <div></div> Floodway/CMZ | | |

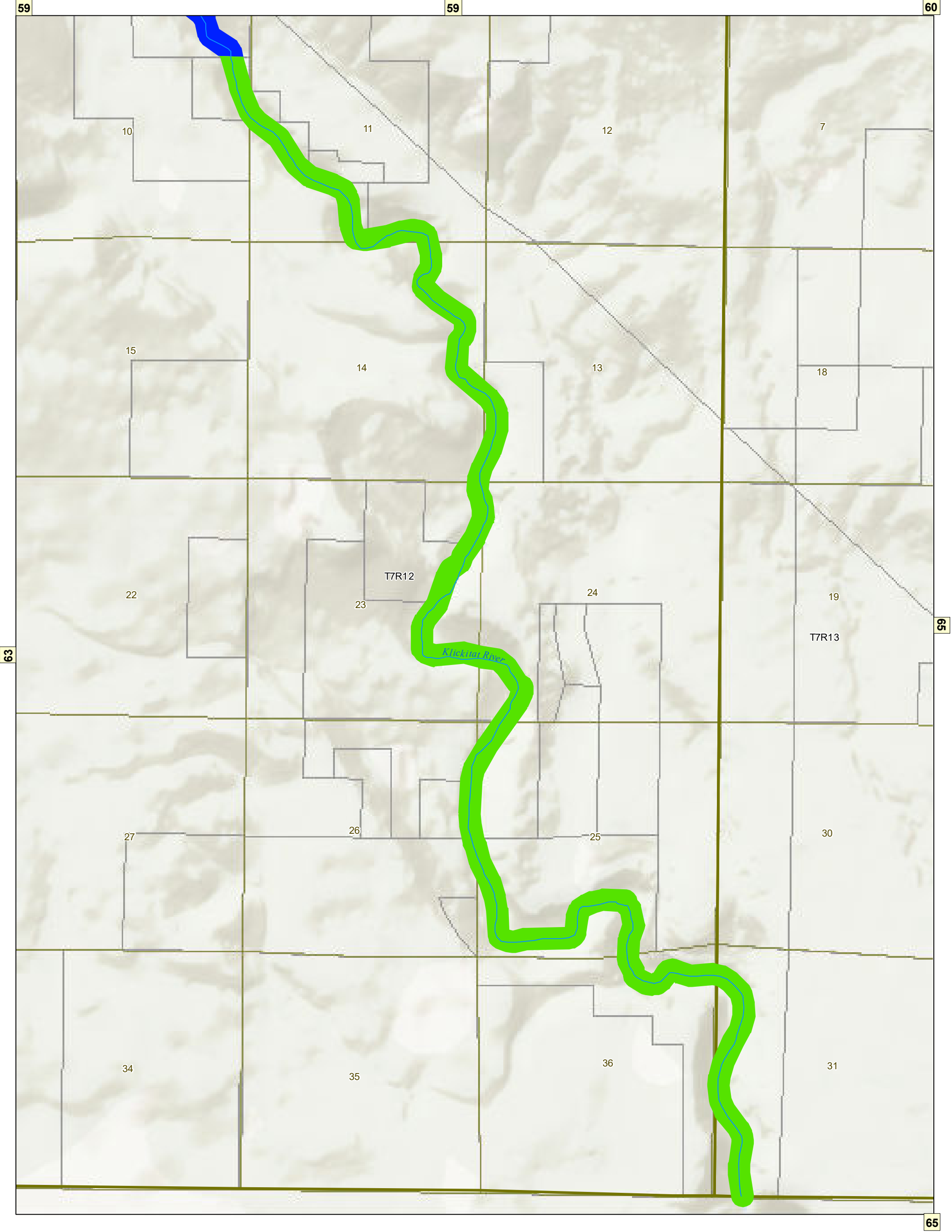
NOTE: Shoreline environment designations depicted on this map are approximate. They have not been surveyed and are intended for planning purposes only. Additional site specific evaluations may be required to confirm shoreline jurisdiction boundaries pursuant to the Yakima County Shoreline Master Program.

March 26, 2021

Data: Yakima County, WSDOE




Area of interest in Red



Yakima County Shoreline Environment Designations

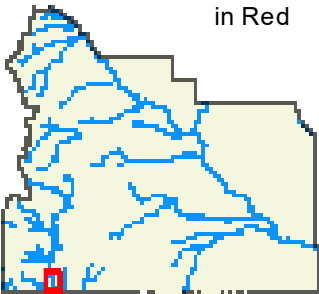
- | | | |
|-------------------------------|-----------------------------|-------------------------|
| <div></div> Natural | <div></div> Lakes and Ponds | <div></div> Highways |
| <div></div> Conservancy | <div></div> Taxlots | <div></div> All Streets |
| <div></div> Rural | <div></div> Township\Range | <div></div> Railroads |
| <div></div> Urban | <div></div> Sections | |
| <div></div> Urban Conservancy | <div></div> SMA Streams | |
| <div></div> Floodway/CMZ | | |



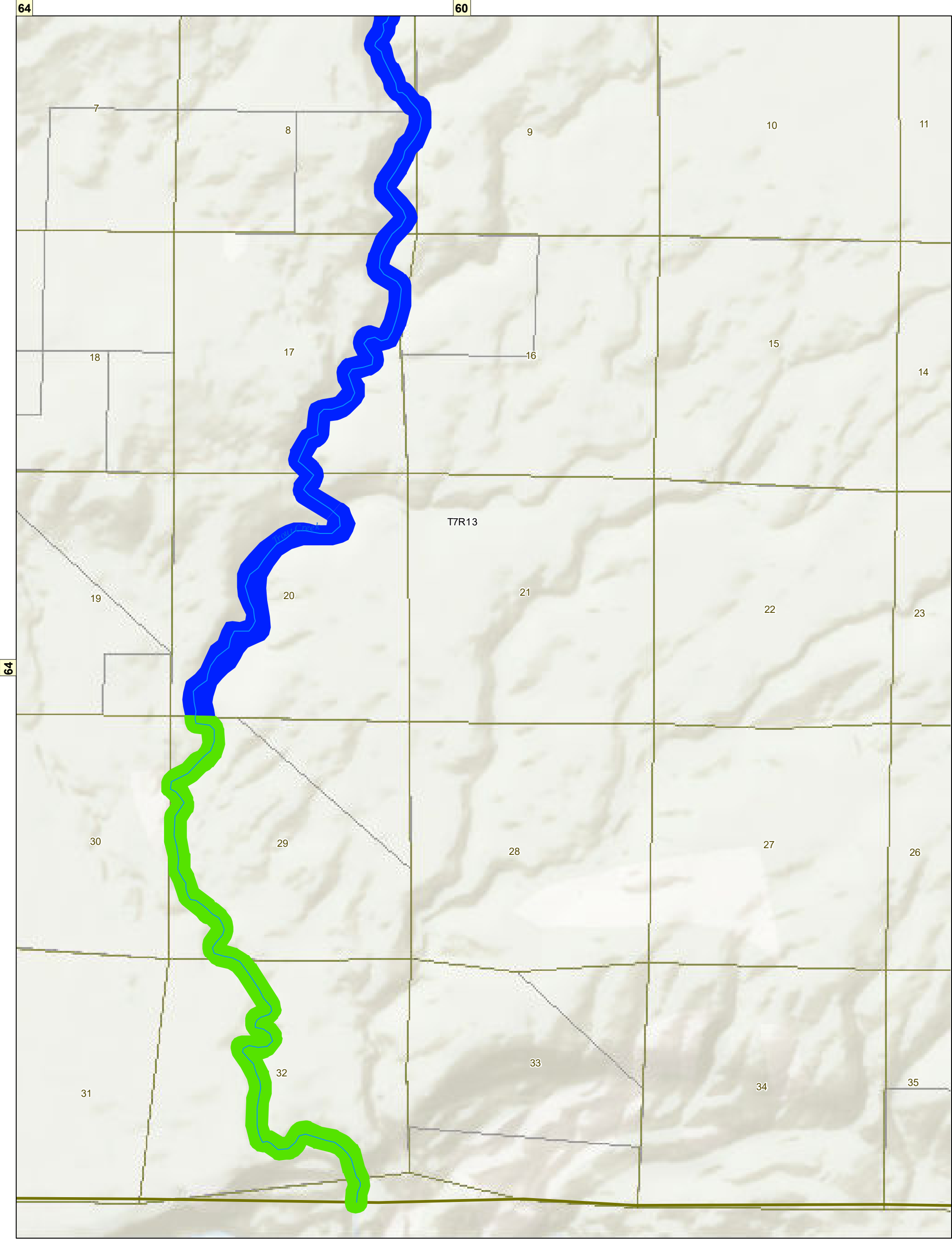
NOTE: Shoreline environment designations depicted on this map are approximate. They have not been surveyed and are intended for planning purposes only. Additional site specific evaluations may be required to confirm shoreline jurisdiction boundaries pursuant to the Yakima County Shoreline Master Program.

March 26, 2021

Data: Yakima County, WSDOE




Area of interest in Red



Yakima County Shoreline Environment Designations

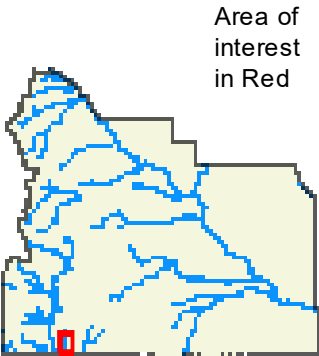
- | | | |
|-------------------------------|-----------------------------|-------------------------|
| <div></div> Natural | <div></div> Lakes and Ponds | <div></div> Highways |
| <div></div> Conservancy | <div></div> Taxlots | <div></div> All Streets |
| <div></div> Rural | <div></div> Township\Range | <div></div> Railroads |
| <div></div> Urban | <div></div> Sections | |
| <div></div> Urban Conservancy | <div></div> SMA Streams | |
| <div></div> Floodway/CMZ | | |



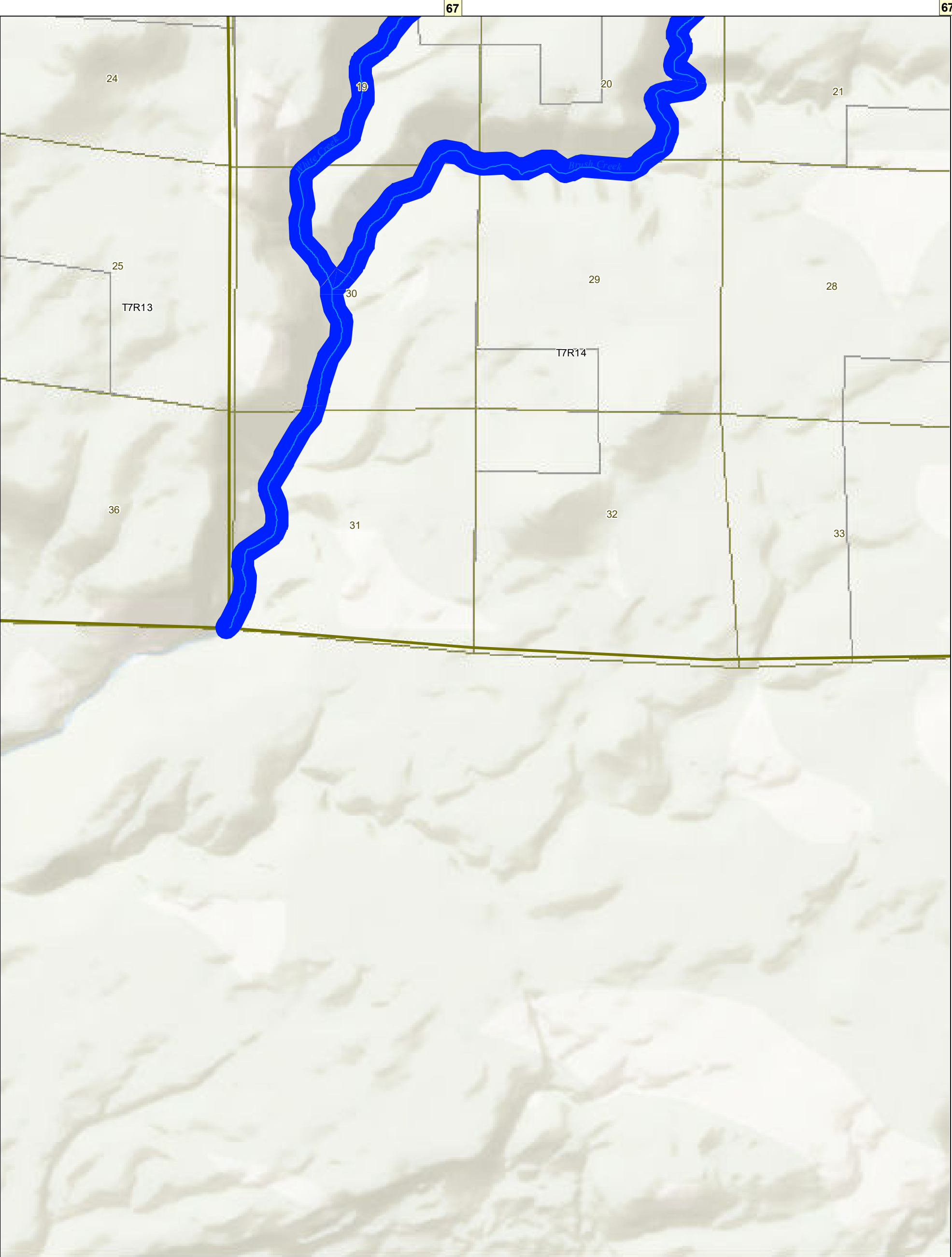
NOTE: Shoreline environment designations depicted on this map are approximate. They have not been surveyed and are intended for planning purposes only. Additional site specific evaluations may be required to confirm shoreline jurisdiction boundaries pursuant to the Yakima County Shoreline Master Program.

March 26, 2021

Data: Yakima County, WSDOE



Area of interest in Red



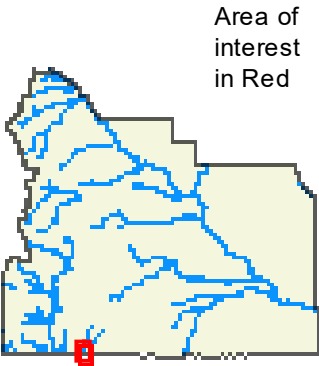
Yakima County Shoreline Environment Designations

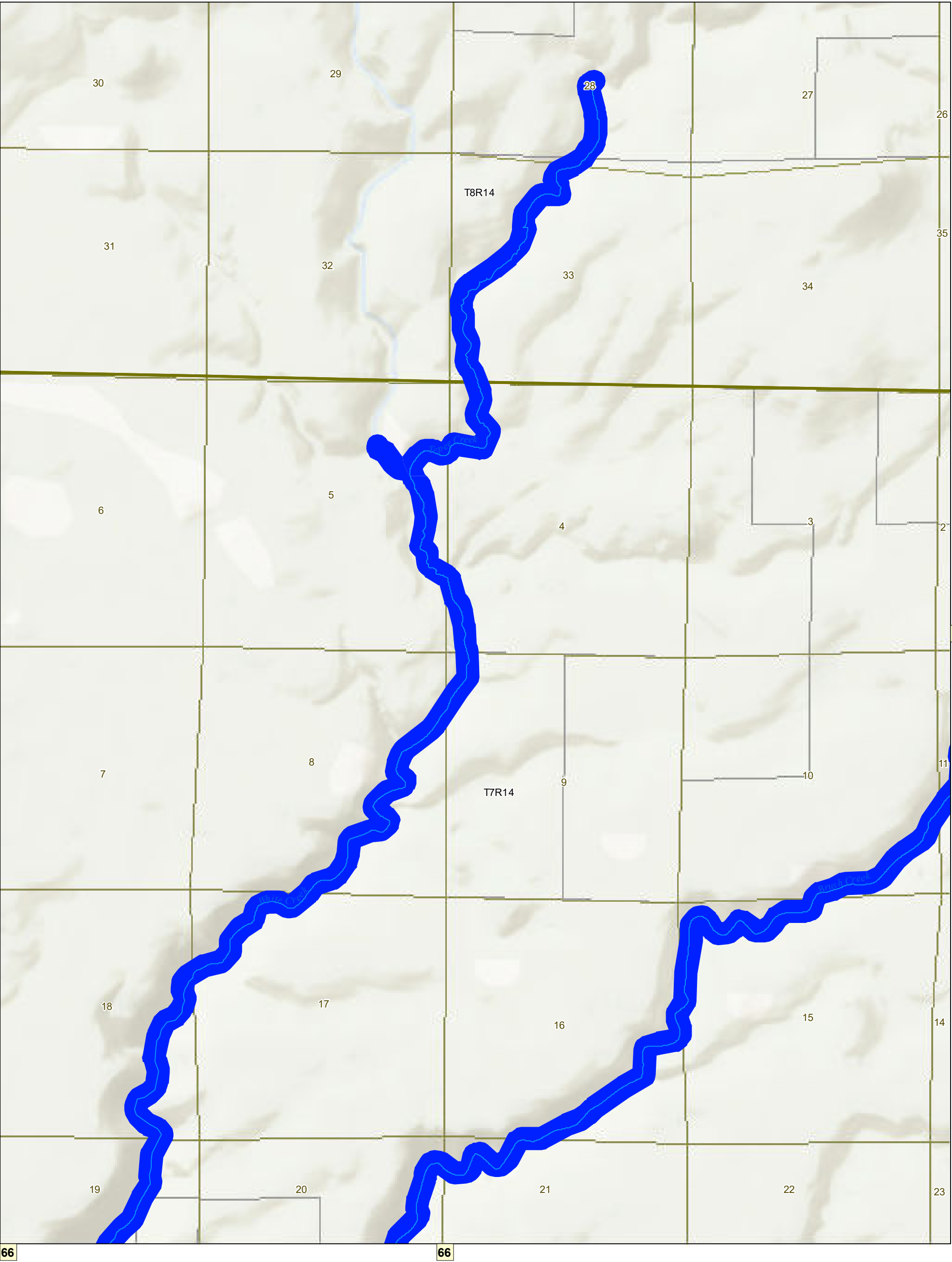
- | | | |
|-------------------------------|-----------------------------|-------------------------|
| <div></div> Natural | <div></div> Lakes and Ponds | <div></div> Highways |
| <div></div> Conservancy | <div></div> Taxlots | <div></div> All Streets |
| <div></div> Rural | <div></div> Township\Range | <div></div> Railroads |
| <div></div> Urban | <div></div> Sections | |
| <div></div> Urban Conservancy | <div></div> SMA Streams | |
| <div></div> Floodway/CMZ | | |

NOTE: Shoreline environment designations depicted on this map are approximate. They have not been surveyed and are intended for planning purposes only. Additional site specific evaluations may be required to confirm shoreline jurisdiction boundaries pursuant to the Yakima County Shoreline Master Program.

March 26, 2021

Data: Yakima County, WSDOE





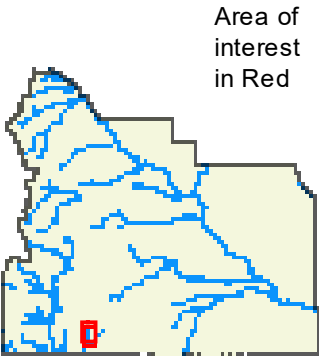
Yakima County Shoreline Environment Designations

- | | | |
|-------------------------------|-----------------------------|-------------------------|
| <div></div> Natural | <div></div> Lakes and Ponds | <div></div> Highways |
| <div></div> Conservancy | <div></div> Taxlots | <div></div> All Streets |
| <div></div> Rural | <div></div> Township\Range | <div></div> Railroads |
| <div></div> Urban | <div></div> Sections | |
| <div></div> Urban Conservancy | <div></div> SMA Streams | |
| <div></div> Floodway/CMZ | | |

NOTE: Shoreline environment designations depicted on this map are approximate. They have not been surveyed and are intended for planning purposes only. Additional site specific evaluations may be required to confirm shoreline jurisdiction boundaries pursuant to the Yakima County Shoreline Master Program.

March 26, 2021

Data: Yakima County, WSDOE



Area of interest in Red



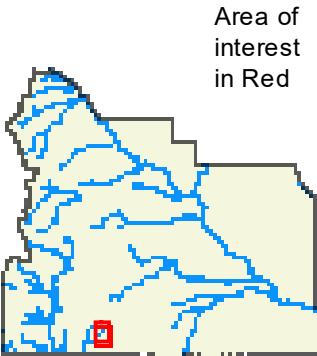
Yakima County Shoreline Environment Designations

- | | | |
|-------------------------------|-----------------------------|-------------------------|
| <div></div> Natural | <div></div> Lakes and Ponds | <div></div> Highways |
| <div></div> Conservancy | <div></div> Taxlots | <div></div> All Streets |
| <div></div> Rural | <div></div> Township\Range | <div></div> Railroads |
| <div></div> Urban | <div></div> Sections | |
| <div></div> Urban Conservancy | <div></div> SMA Streams | |
| <div></div> Floodway/CMZ | | |

NOTE: Shoreline environment designations depicted on this map are approximate. They have not been surveyed and are intended for planning purposes only. Additional site specific evaluations may be required to confirm shoreline jurisdiction boundaries pursuant to the Yakima County Shoreline Master Program.

March 26, 2021

Data: Yakima County, WSDOE





Yakima County Shoreline Environment Designations

- Natural

Conservancy

Rural

Urban

Urban Conservancy

Floodway/CMZ

Lakes and Ponds

Taxlots

Township\Range


Sections

SMA Streams

Highways

All Streets

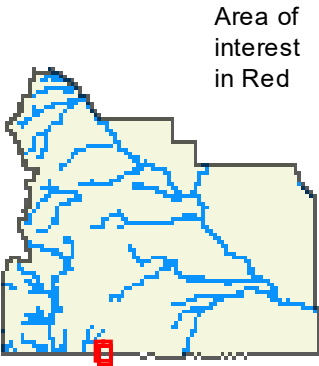
Railroads



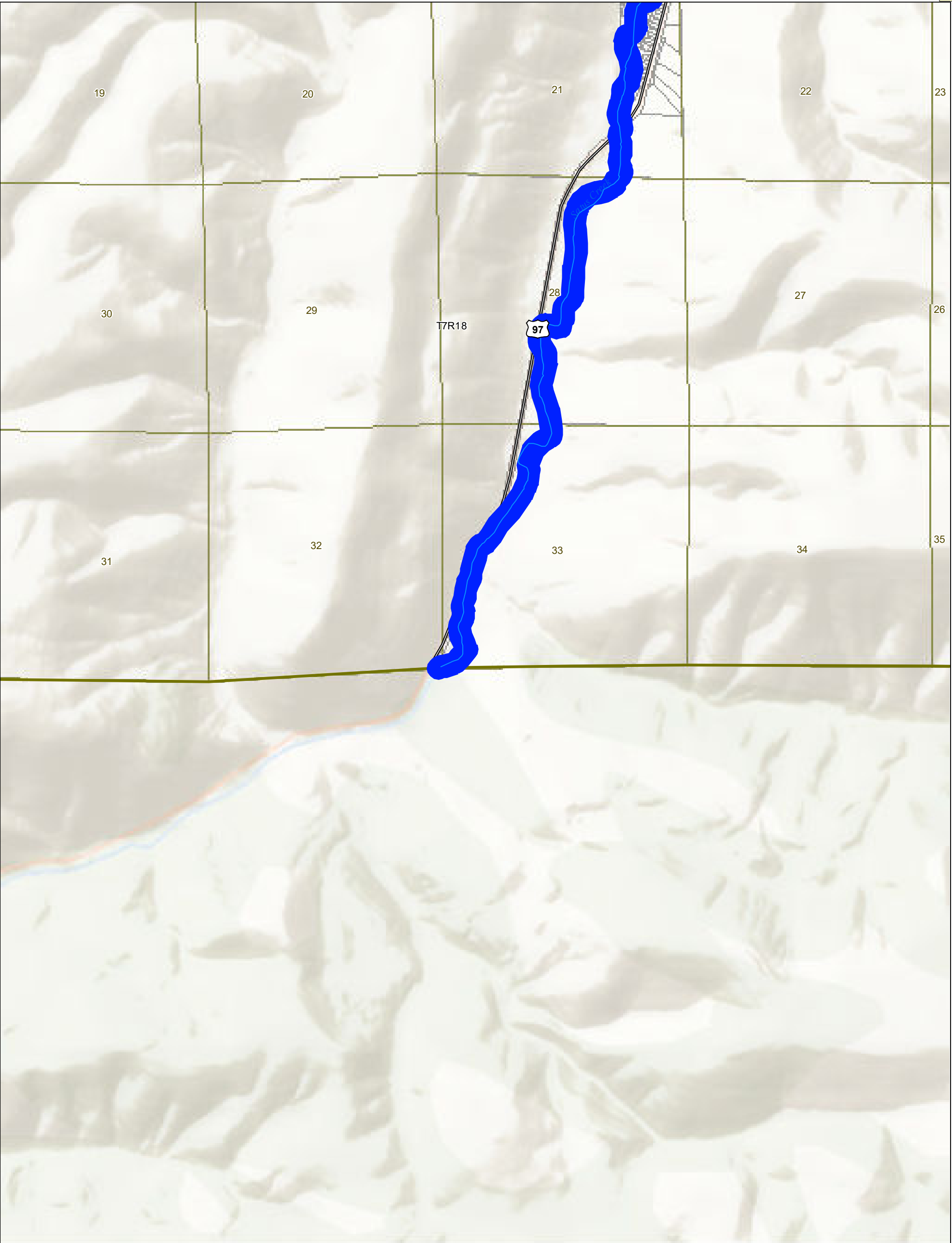
NOTE: Shoreline environment designations depicted on this map are approximate. They have not been surveyed and are intended for planning purposes only. Additional site specific evaluations may be required to confirm shoreline jurisdiction boundaries pursuant to the Yakima County Shoreline Master Program.

March 26, 2021

Data: Yakima County, WSDOE



Area of interest in Red



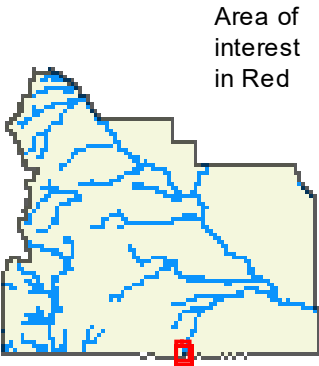
Yakima County Shoreline Environment Designations

- | | | |
|-------------------------------|-----------------------------|-------------------------|
| <div></div> Natural | <div></div> Lakes and Ponds | <div></div> Highways |
| <div></div> Conservancy | <div></div> Taxlots | <div></div> All Streets |
| <div></div> Rural | <div></div> Township\Range | <div></div> Railroads |
| <div></div> Urban | <div></div> Sections | |
| <div></div> Urban Conservancy | <div></div> SMA Streams | |
| <div></div> Floodway/CMZ | | |

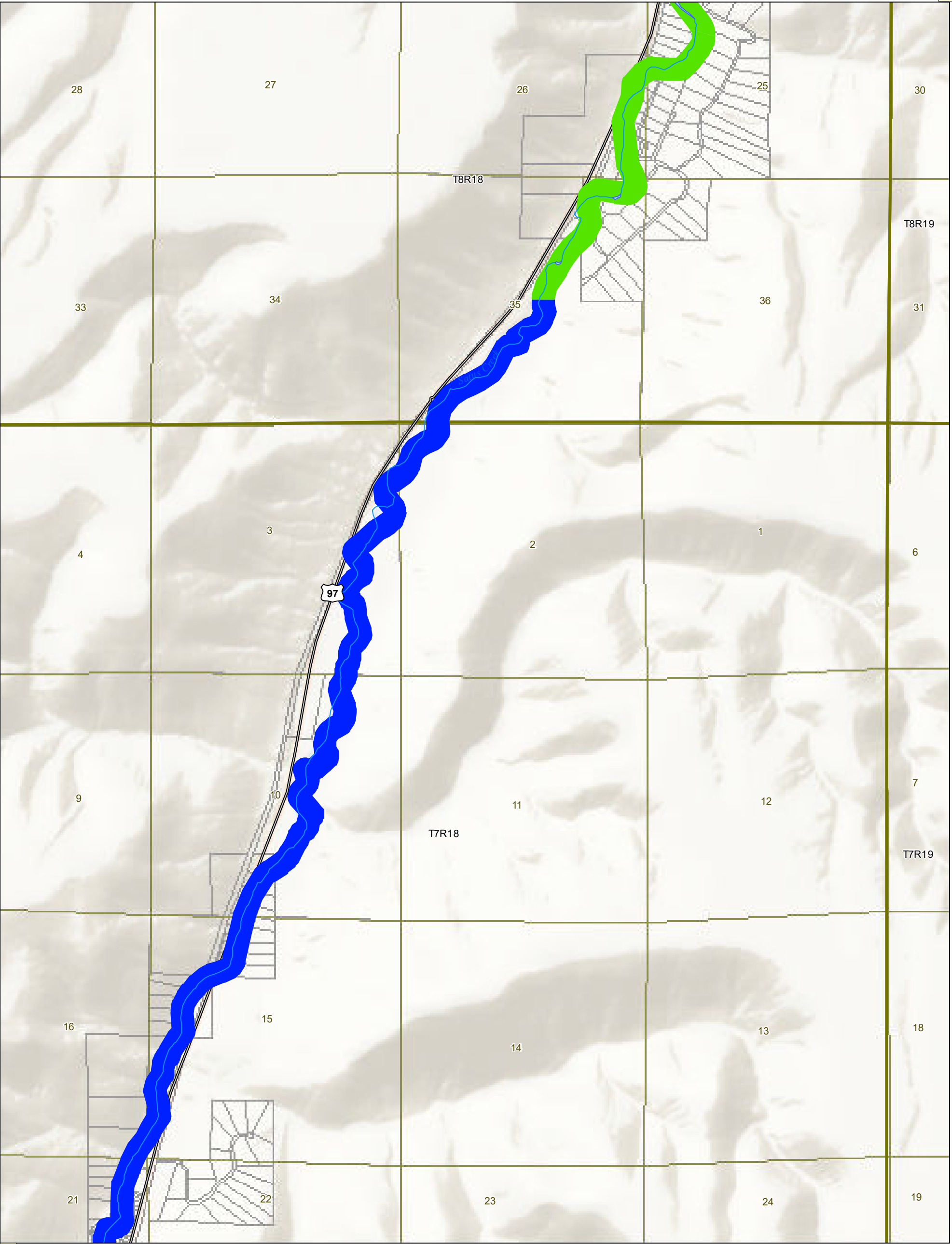
NOTE: Shoreline environment designations depicted on this map are approximate. They have not been surveyed and are intended for planning purposes only. Additional site specific evaluations may be required to confirm shoreline jurisdiction boundaries pursuant to the Yakima County Shoreline Master Program.

March 26, 2021

Data: Yakima County, WSDOE




Area of interest in Red



Yakima County Shoreline Environment Designations

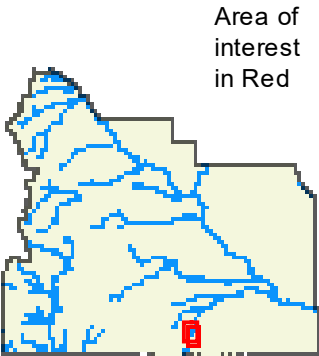
- | | | |
|-------------------------------|-----------------------------|-------------------------|
| <div></div> Natural | <div></div> Lakes and Ponds | <div></div> Highways |
| <div></div> Conservancy | <div></div> Taxlots | <div></div> All Streets |
| <div></div> Rural | <div></div> Township\Range | <div></div> Railroads |
| <div></div> Urban | <div></div> Sections | |
| <div></div> Urban Conservancy | <div></div> SMA Streams | |
| <div></div> Floodway/CMZ | | |



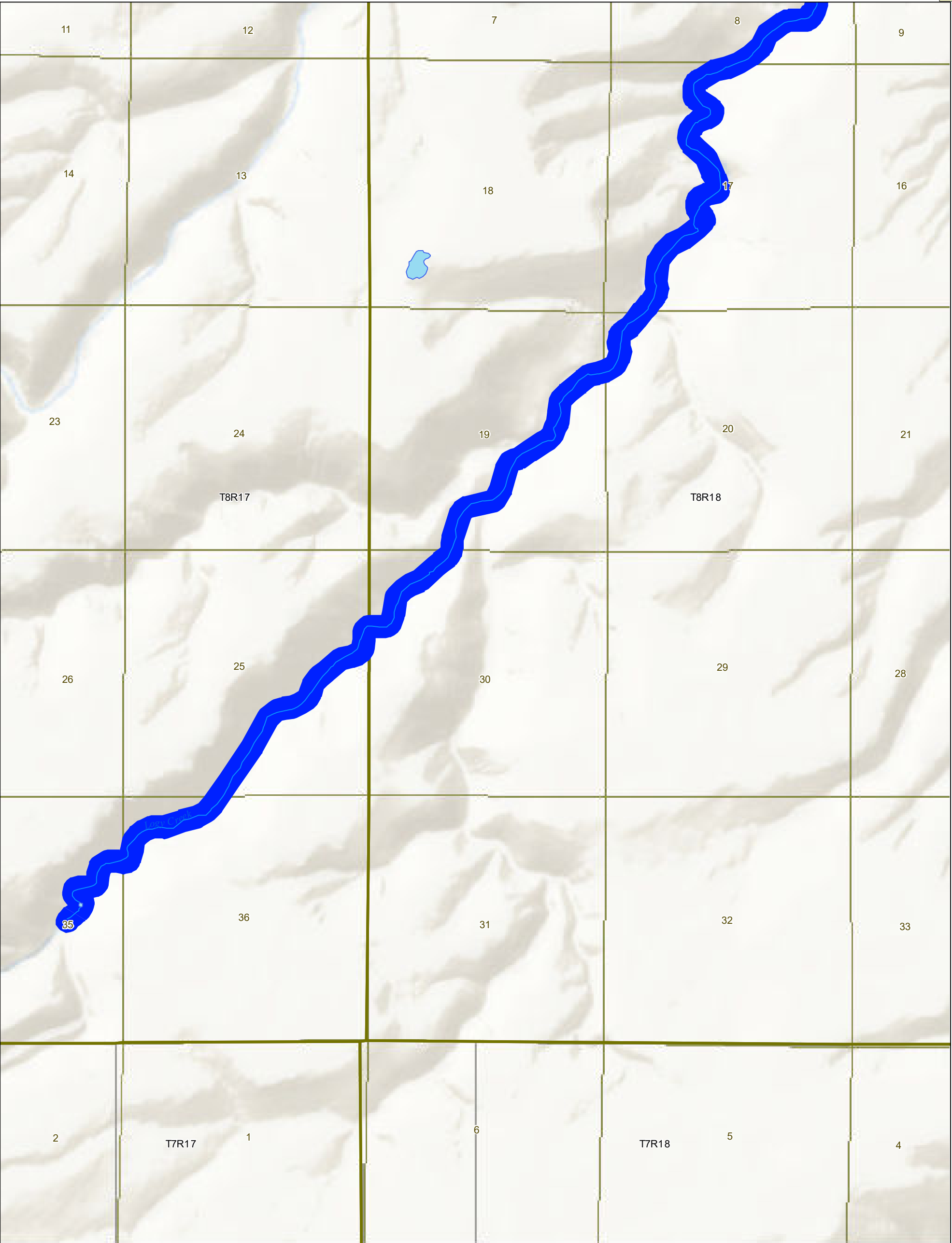
NOTE: Shoreline environment designations depicted on this map are approximate. They have not been surveyed and are intended for planning purposes only. Additional site specific evaluations may be required to confirm shoreline jurisdiction boundaries pursuant to the Yakima County Shoreline Master Program.

March 26, 2021

Data: Yakima County, WSDOE



Area of interest in Red



Yakima County Shoreline Environment Designations

- Natural

Conservancy

Rural

Urban

Urban Conservancy

Floodway/CMZ

Lakes and Ponds

Taxlots

Township\Range


Sections

SMA Streams

Highways

All Streets

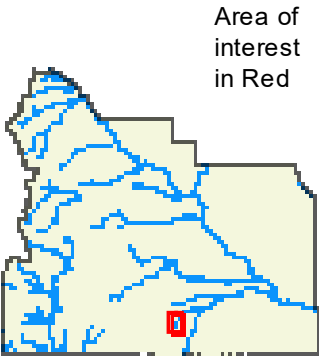
Railroads



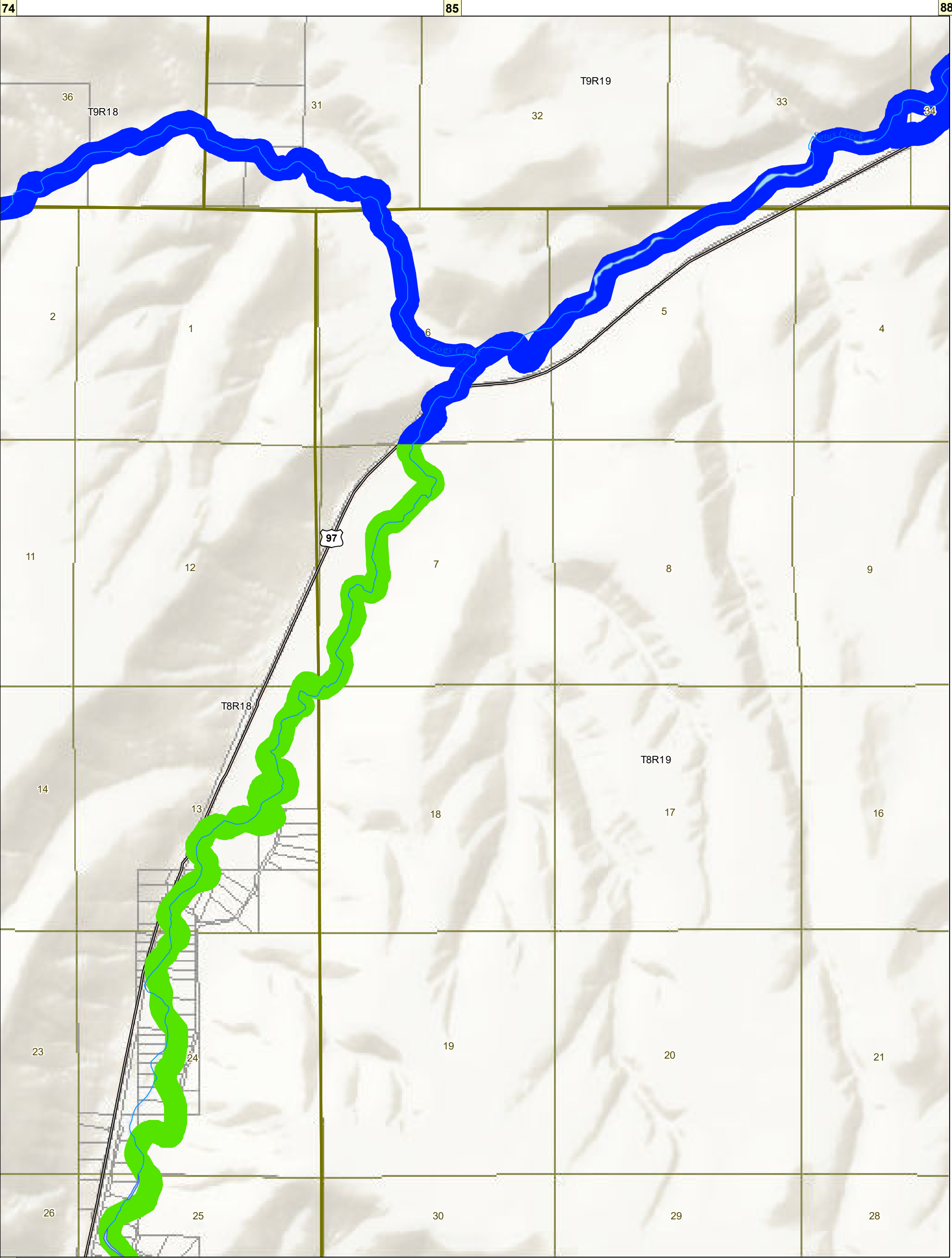
NOTE: Shoreline environment designations depicted on this map are approximate. They have not been surveyed and are intended for planning purposes only. Additional site specific evaluations may be required to confirm shoreline jurisdiction boundaries pursuant to the Yakima County Shoreline Master Program.

March 26, 2021

Data: Yakima County, WSDOE



Area of interest in Red



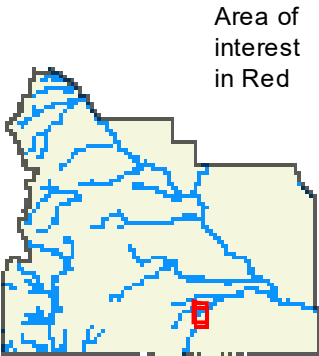
Yakima County Shoreline Environment Designations

- | | | |
|-------------------------------|-----------------------------|-------------------------|
| <div></div> Natural | <div></div> Lakes and Ponds | <div></div> Highways |
| <div></div> Conservancy | <div></div> Taxlots | <div></div> All Streets |
| <div></div> Rural | <div></div> Township\Range | <div></div> Railroads |
| <div></div> Urban | <div></div> Sections | |
| <div></div> Urban Conservancy | <div></div> SMA Streams | |
| <div></div> Floodway/CMZ | | |

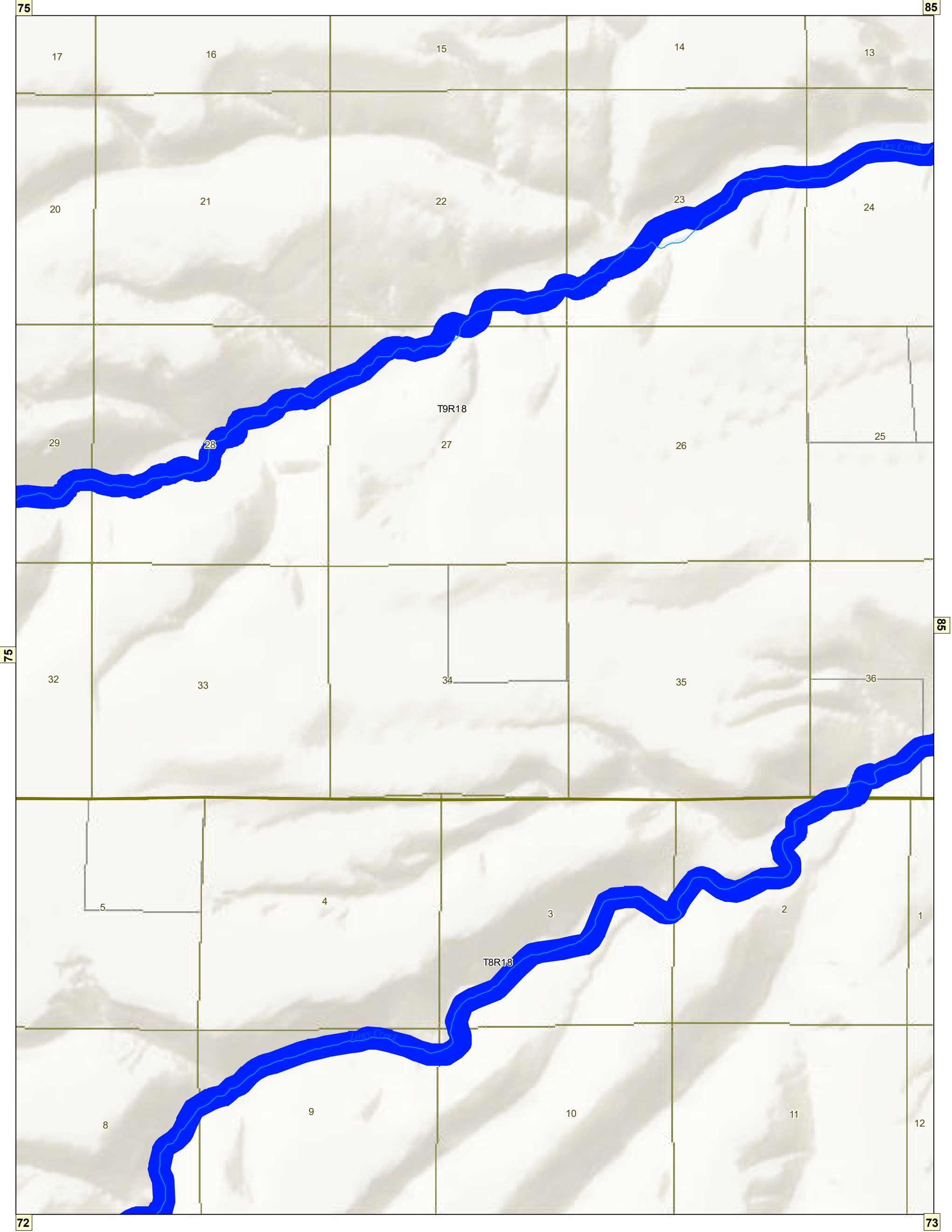
NOTE: Shoreline environment designations depicted on this map are approximate. They have not been surveyed and are intended for planning purposes only. Additional site specific evaluations may be required to confirm shoreline jurisdiction boundaries pursuant to the Yakima County Shoreline Master Program.

March 26, 2021

Data: Yakima County, WSDOE




Area of interest in Red



Yakima County Shoreline Environment Designations

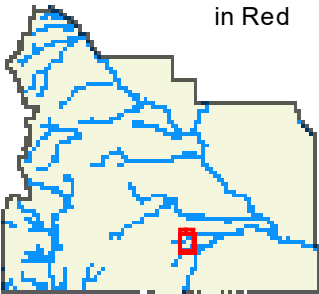
- | | | |
|-------------------------------|-----------------------------|-------------------------|
| <div></div> Natural | <div></div> Lakes and Ponds | <div></div> Highways |
| <div></div> Conservancy | <div></div> Taxlots | <div></div> All Streets |
| <div></div> Rural | <div></div> Township\Range | <div></div> Railroads |
| <div></div> Urban | <div></div> Sections | |
| <div></div> Urban Conservancy | <div></div> SMA Streams | |
| <div></div> Floodway/CMZ | | |



NOTE: Shoreline environment designations depicted on this map are approximate. They have not been surveyed and are intended for planning purposes only. Additional site specific evaluations may be required to confirm shoreline jurisdiction boundaries pursuant to the Yakima County Shoreline Master Program.

March 26, 2021

Data: Yakima County, WSDOE



Area of interest in Red



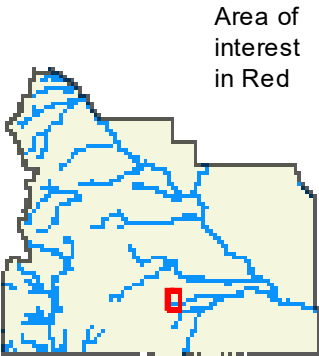
Yakima County Shoreline Environment Designations

- | | | |
|-------------------------------|-----------------------------|-------------------------|
| <div></div> Natural | <div></div> Lakes and Ponds | <div></div> Highways |
| <div></div> Conservancy | <div></div> Taxlots | <div></div> All Streets |
| <div></div> Rural | <div></div> Township\Range | <div></div> Railroads |
| <div></div> Urban | <div></div> Sections | |
| <div></div> Urban Conservancy | <div></div> SMA Streams | |
| <div></div> Floodway/CMZ | | |

NOTE: Shoreline environment designations depicted on this map are approximate. They have not been surveyed and are intended for planning purposes only. Additional site specific evaluations may be required to confirm shoreline jurisdiction boundaries pursuant to the Yakima County Shoreline Master Program.

March 26, 2021

Data: Yakima County, WSDOE





Yakima County Shoreline Environment Designations

- Natural

Conservancy

Rural

Urban

Urban Conservancy

Floodway/CMZ

Lakes and Ponds

Taxlots

Township\Range

Sections

SMA Streams

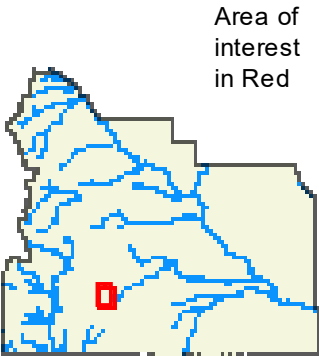
Highways

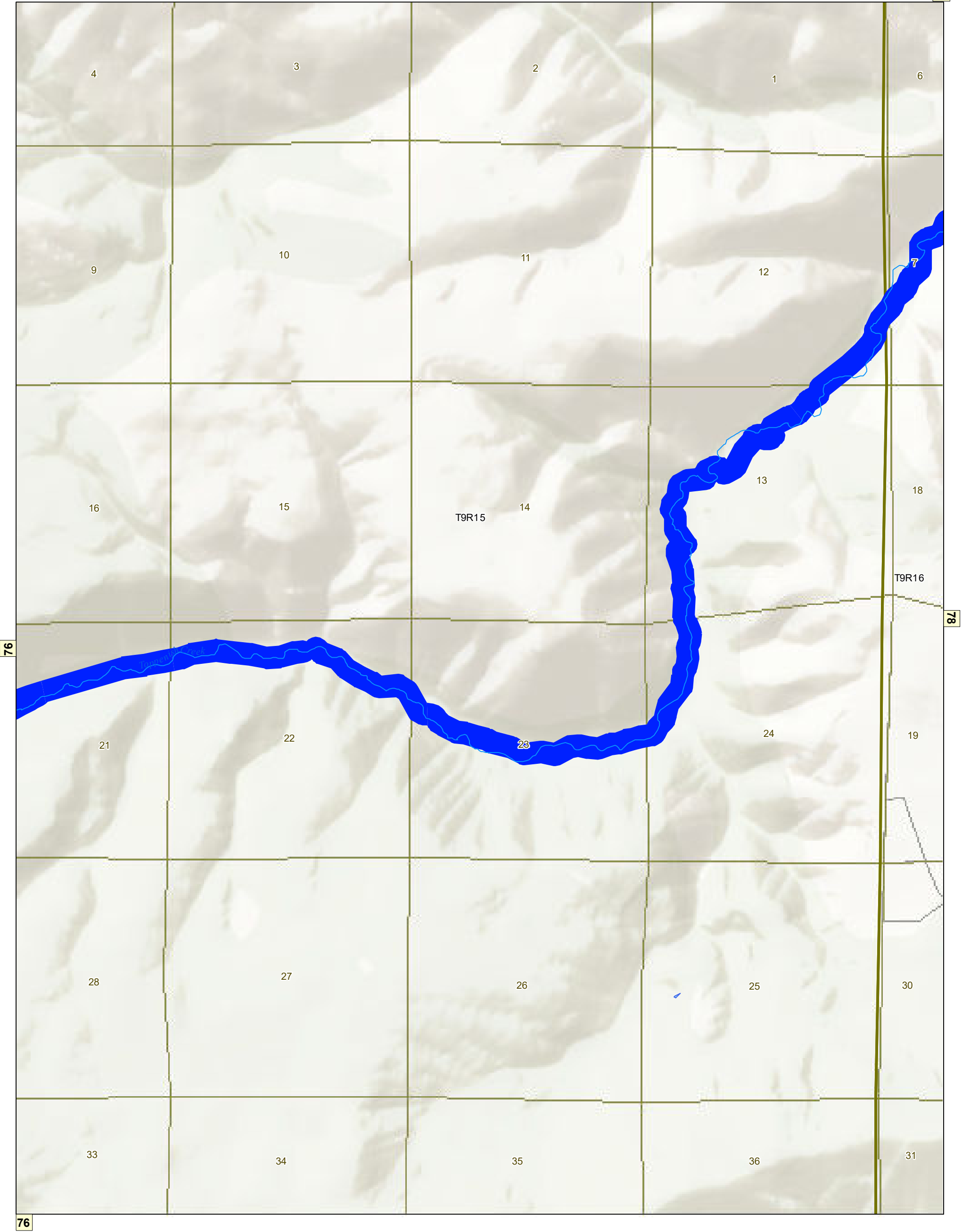
All Streets

Railroads

NOTE: Shoreline environment designations depicted on this map are approximate. They have not been surveyed and are intended for planning purposes only. Additional site specific evaluations may be required to confirm shoreline jurisdiction boundaries pursuant to the Yakima County Shoreline Master Program.


March 26, 2021
Data: Yakima County, WSDOE





Yakima County Shoreline Environment Designations

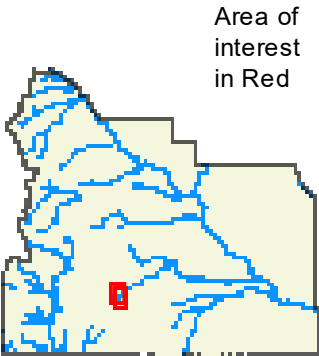
- | | | |
|-------------------------------|-----------------------------|-------------------------|
| <div></div> Natural | <div></div> Lakes and Ponds | <div></div> Highways |
| <div></div> Conservancy | <div></div> Taxlots | <div></div> All Streets |
| <div></div> Rural | <div></div> Township\Range | <div></div> Railroads |
| <div></div> Urban | <div></div> Sections | |
| <div></div> Urban Conservancy | <div></div> SMA Streams | |
| <div></div> Floodway/CMZ | | |



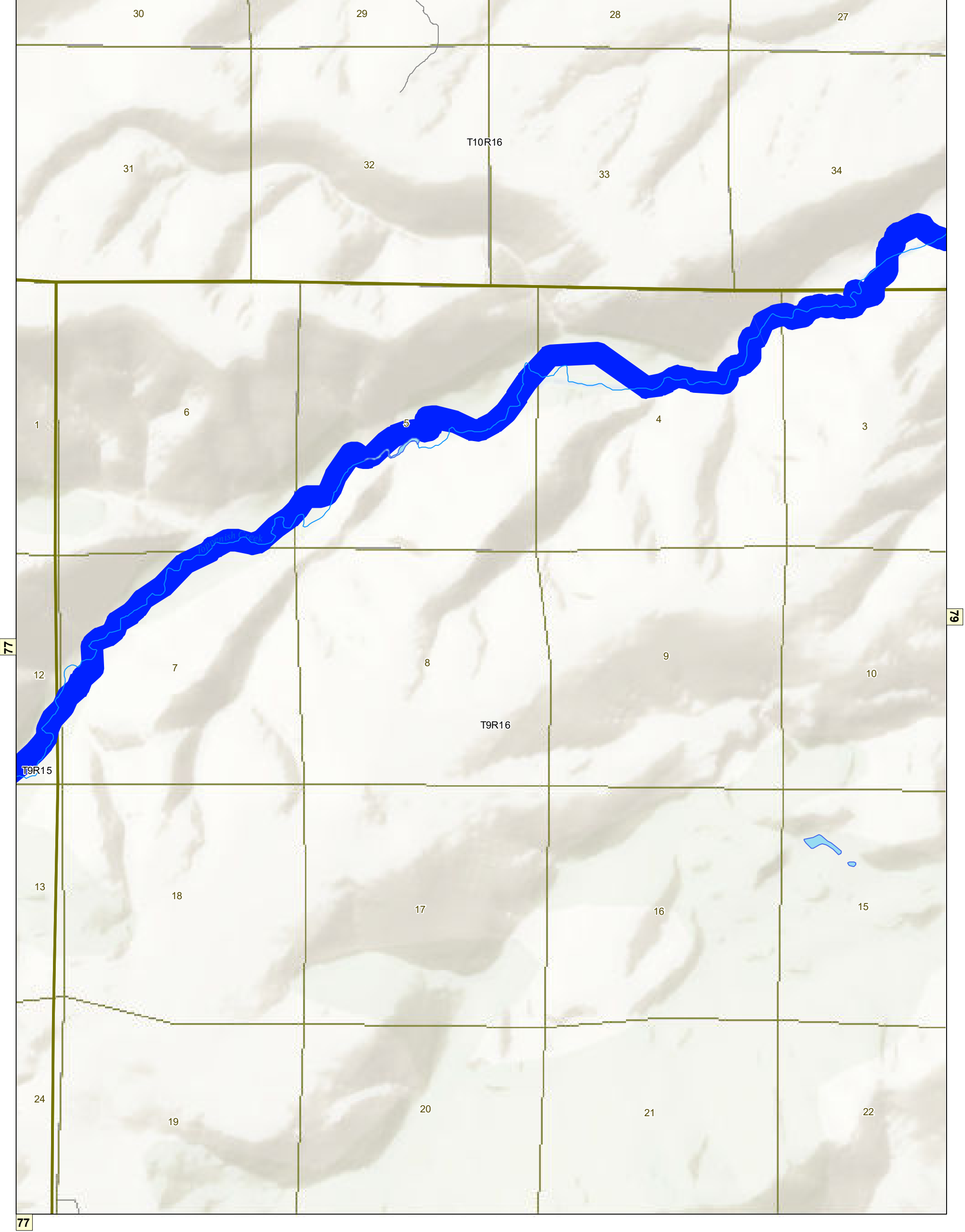
NOTE: Shoreline environment designations depicted on this map are approximate. They have not been surveyed and are intended for planning purposes only. Additional site specific evaluations may be required to confirm shoreline jurisdiction boundaries pursuant to the Yakima County Shoreline Master Program.

March 26, 2021

Data: Yakima County, WSDOE



Area of interest in Red

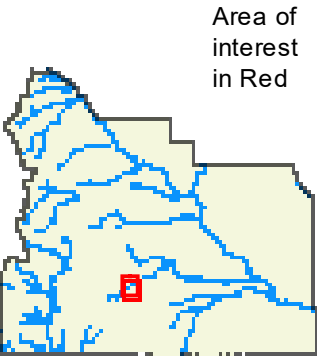


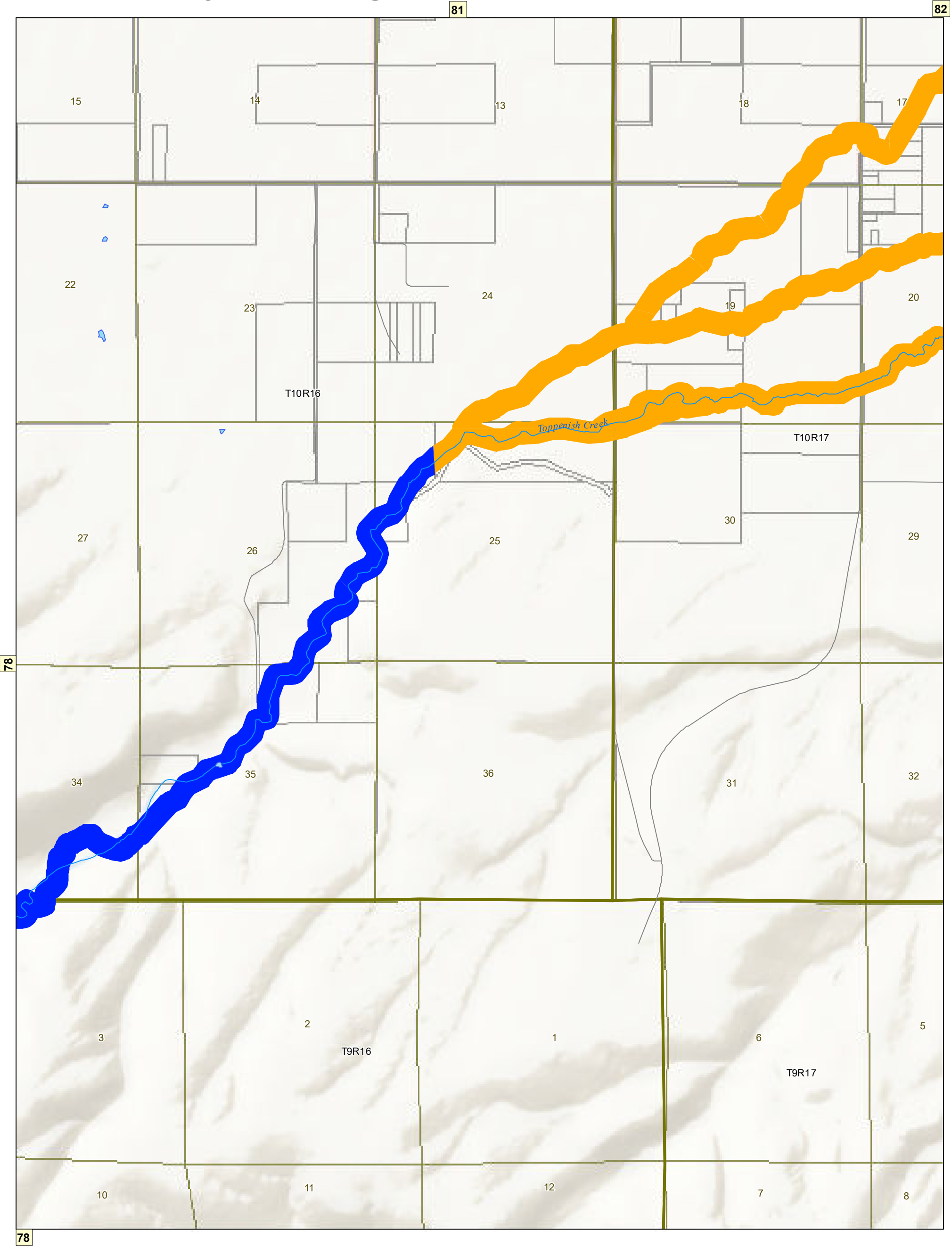
Yakima County Shoreline Environment Designations

- | | | |
|-------------------------------|-----------------------------|-------------------------|
| <div></div> Natural | <div></div> Lakes and Ponds | <div></div> Highways |
| <div></div> Conservancy | <div></div> Taxlots | <div></div> All Streets |
| <div></div> Rural | <div></div> Township\Range | <div></div> Railroads |
| <div></div> Urban | <div></div> Sections | |
| <div></div> Urban Conservancy | <div></div> SMA Streams | |
| <div></div> Floodway/CMZ | | |

NOTE: Shoreline environment designations depicted on this map are approximate. They have not been surveyed and are intended for planning purposes only. Additional site specific evaluations may be required to confirm shoreline jurisdiction boundaries pursuant to the Yakima County Shoreline Master Program.

March 26, 2021
Data: Yakima County, WSDOE





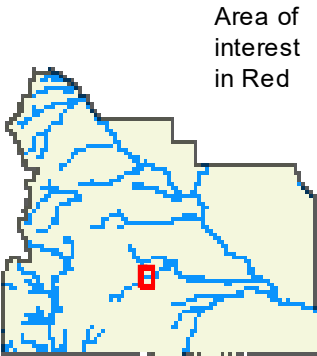
Yakima County Shoreline Environment Designations

- | | | |
|-------------------------------|-----------------------------|-------------------------|
| <div></div> Natural | <div></div> Lakes and Ponds | <div></div> Highways |
| <div></div> Conservancy | <div></div> Taxlots | <div></div> All Streets |
| <div></div> Rural | <div></div> Township\Range | <div></div> Railroads |
| <div></div> Urban | <div></div> Sections | |
| <div></div> Urban Conservancy | <div></div> SMA Streams | |
| <div></div> Floodway/CMZ | | |


NOTE: Shoreline environment designations depicted on this map are approximate. They have not been surveyed and are intended for planning purposes only. Additional site specific evaluations may be required to confirm shoreline jurisdiction boundaries pursuant to the Yakima County Shoreline Master Program.

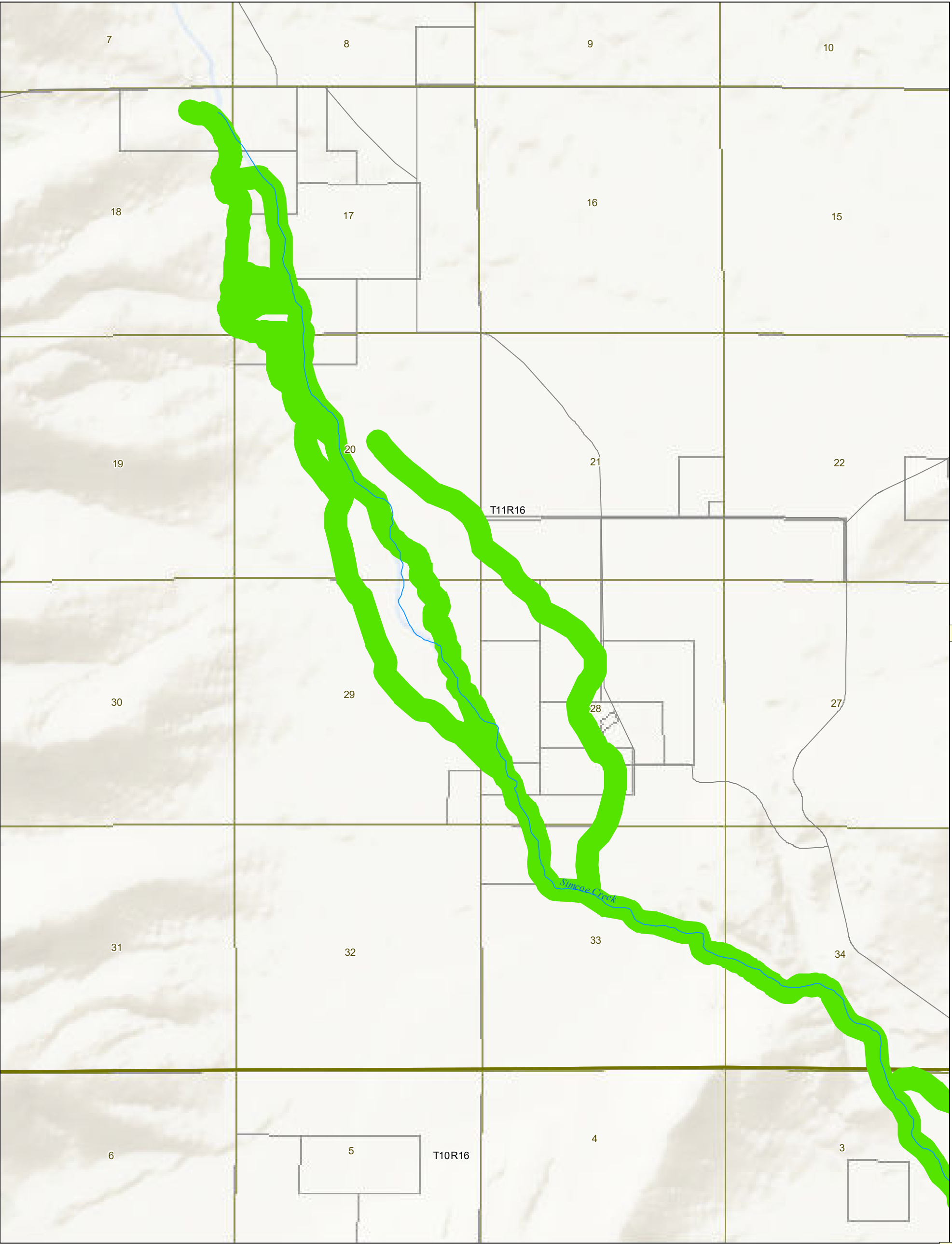
March 26, 2021

Data: Yakima County, WSDOE



Area of interest in Red





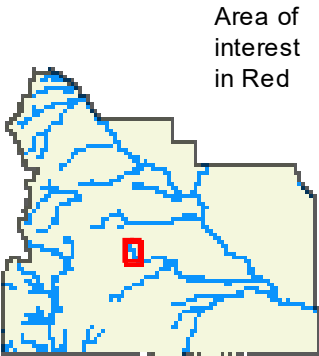
Yakima County Shoreline Environment Designations

- | | | |
|-------------------------------|-----------------------------|-------------------------|
| <div></div> Natural | <div></div> Lakes and Ponds | <div></div> Highways |
| <div></div> Conservancy | <div></div> Taxlots | <div></div> All Streets |
| <div></div> Rural | <div></div> Township\Range | <div></div> Railroads |
| <div></div> Urban | <div></div> Sections | |
| <div></div> Urban Conservancy | <div></div> SMA Streams | |
| <div></div> Floodway/CMZ | | |

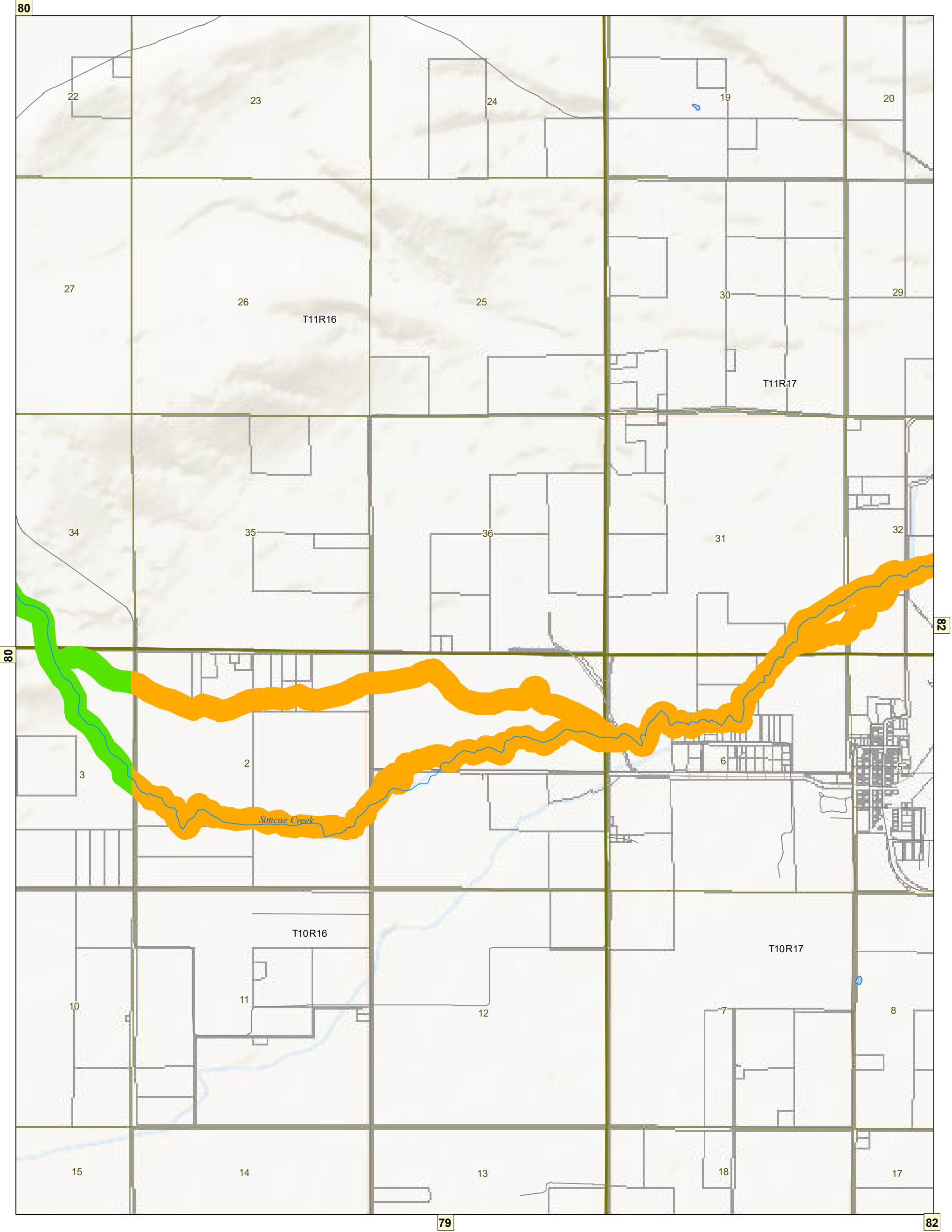
NOTE: Shoreline environment designations depicted on this map are approximate. They have not been surveyed and are intended for planning purposes only. Additional site specific evaluations may be required to confirm shoreline jurisdiction boundaries pursuant to the Yakima County Shoreline Master Program.

March 26, 2021

Data: Yakima County, WSDOE



Area of interest in Red



Natural

Conservancy

Rural

Urban

Urban Conservancy

Floodway/CMZ

Lakes and Ponds

Taxlots

Township\Range

Sections

SMA Streams

Highways

All Streets

Railroads

0

0.125

0.25

0.5

Miles

↑

NOTE: Shoreline environment designations depicted on this map are approximate.
They have not been surveyed and are intended for planning purposes only. Additional site specific evaluations may be required to confirm shoreline jurisdiction boundaries pursuant to the Yakima County Shoreline Master Program.

March 26, 2021

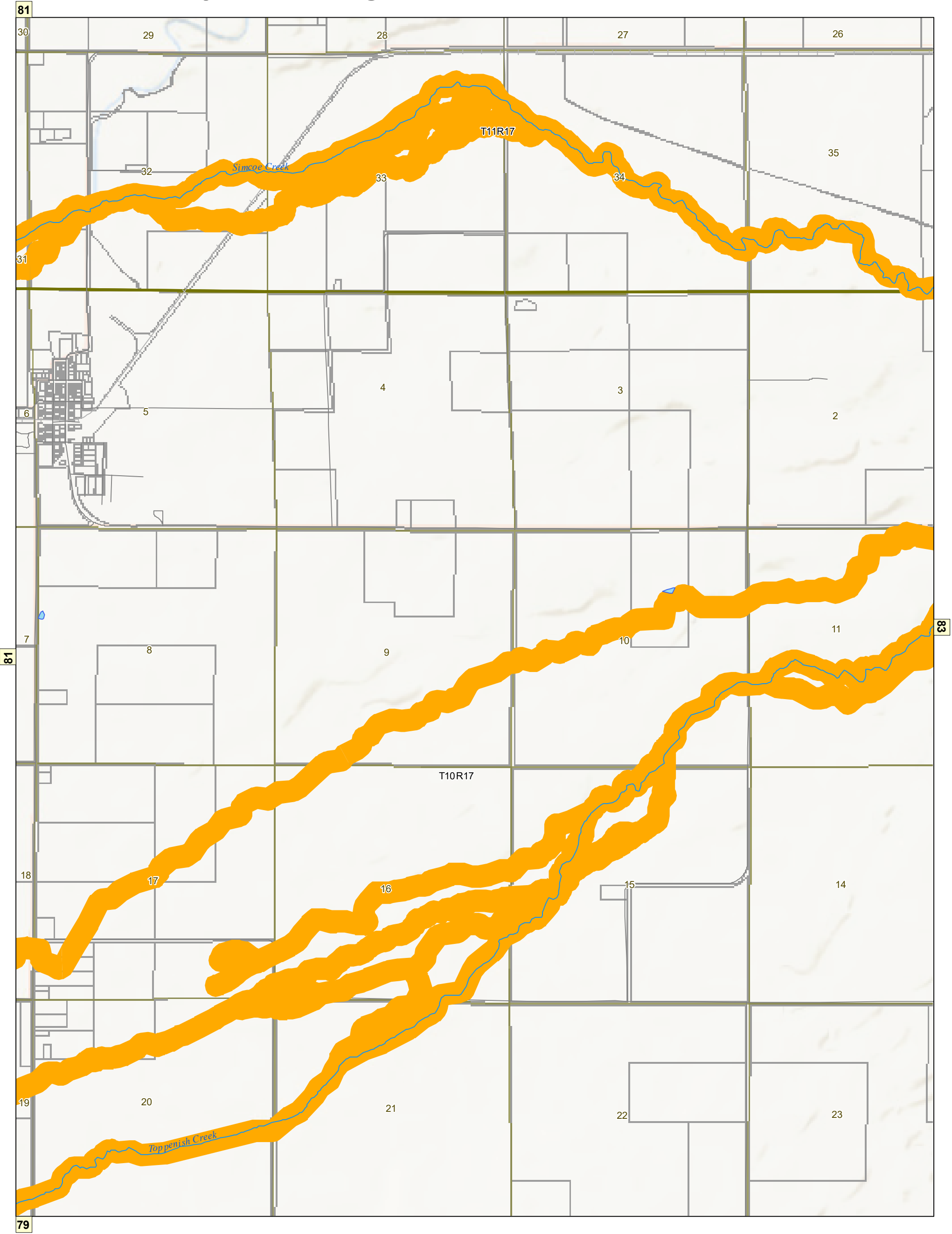
Data: Yakima County, WSDOE

Area of interest in Red

Yakima County Shoreline Master Program

Shreline Environmental Designation Maps

Yakima County SMP Designations



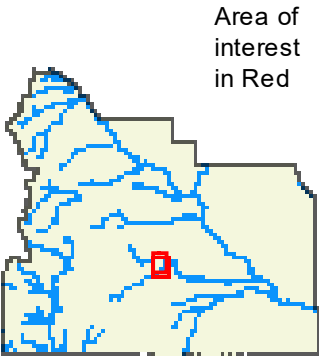
Yakima County Shoreline Environment Designations

- | | | |
|-------------------------------|-----------------------------|-------------------------|
| <div></div> Natural | <div></div> Lakes and Ponds | <div></div> Highways |
| <div></div> Conservancy | <div></div> Taxlots | <div></div> All Streets |
| <div></div> Rural | <div></div> Township\Range | <div></div> Railroads |
| <div></div> Urban | <div></div> Sections | |
| <div></div> Urban Conservancy | <div></div> SMA Streams | |
| <div></div> Floodway/CMZ | | |

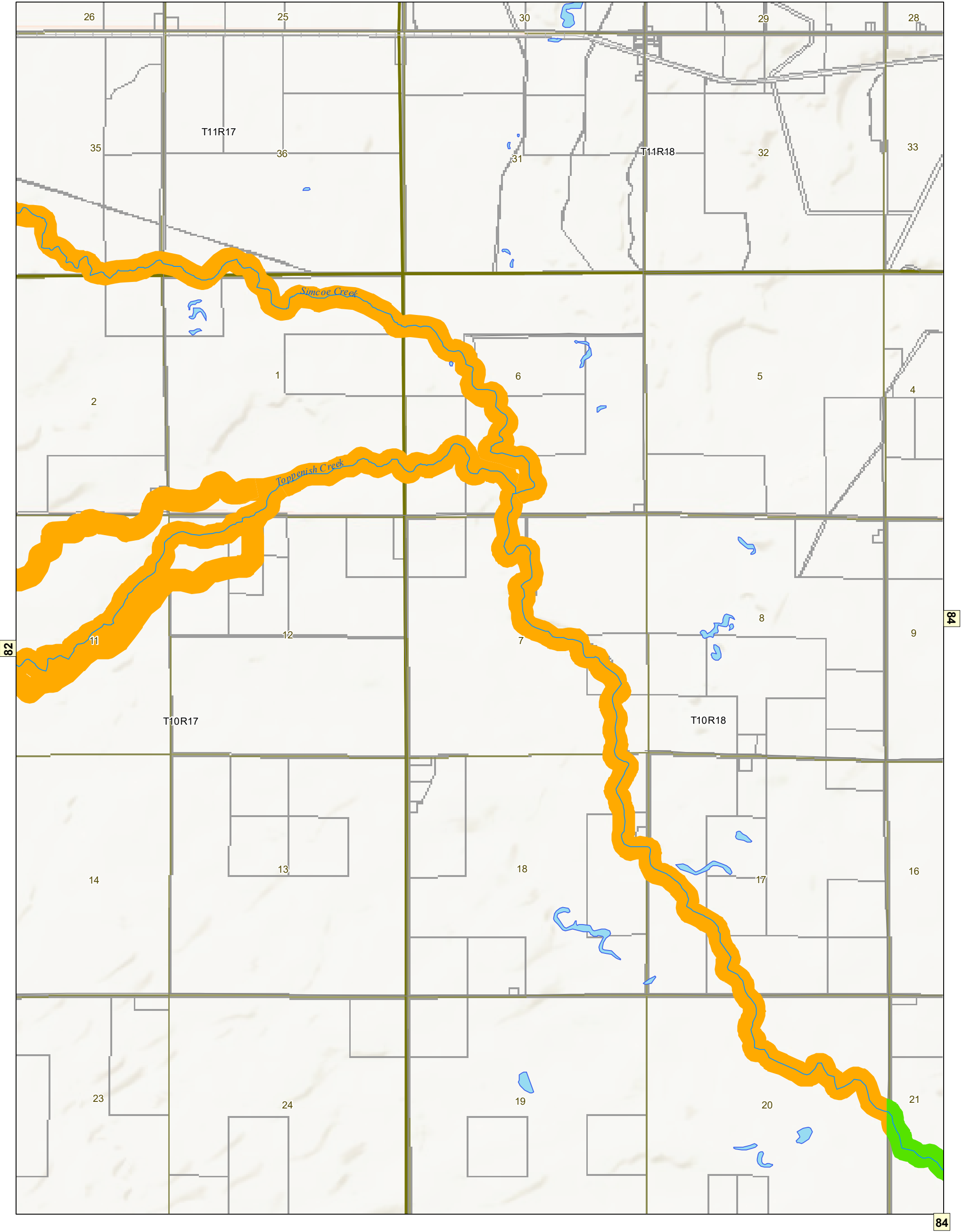
NOTE: Shoreline environment designations depicted on this map are approximate. They have not been surveyed and are intended for planning purposes only. Additional site specific evaluations may be required to confirm shoreline jurisdiction boundaries pursuant to the Yakima County Shoreline Master Program.

March 26, 2021

Data: Yakima County, WSDOE



Area of interest in Red



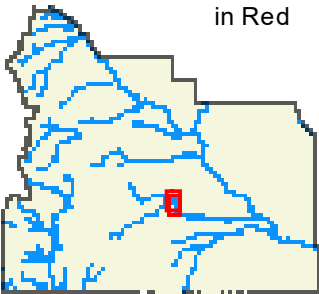
Yakima County Shoreline Environment Designations

- | | | |
|-------------------|-----------------|-------------|
| Natural | Lakes and Ponds | Highways |
| Conservancy | Taxlots | All Streets |
| Rural | Township\Range | Railroads |
| Urban | Sections | |
| Urban Conservancy | SMA Streams | |
| Floodway/CMZ | | |

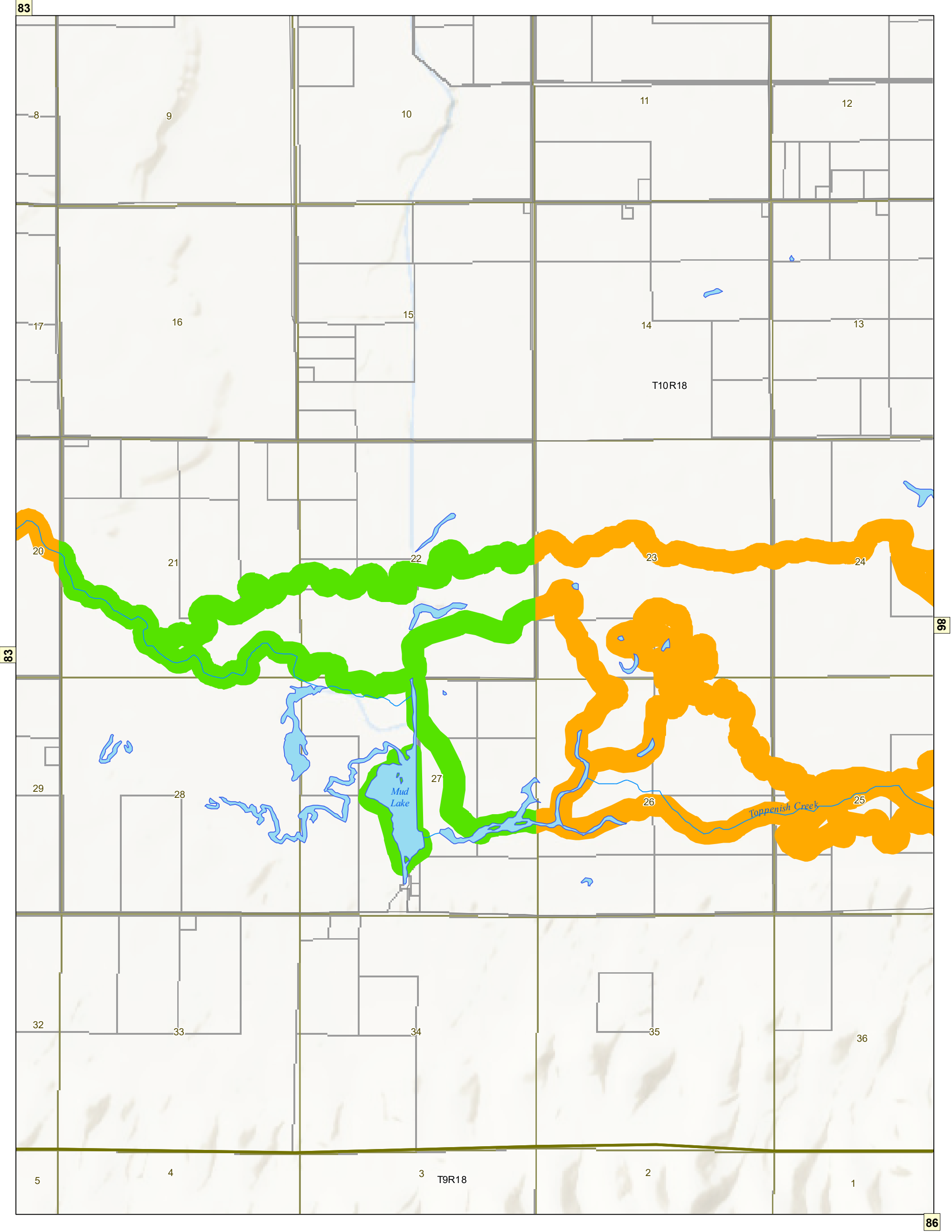
NOTE: Shoreline environment designations depicted on this map are approximate. They have not been surveyed and are intended for planning purposes only. Additional site specific evaluations may be required to confirm shoreline jurisdiction boundaries pursuant to the Yakima County Shoreline Master Program.

March 26, 2021

Data: Yakima County, WSDOE



Area of interest in Red



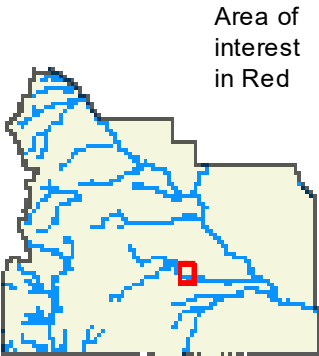
Yakima County Shoreline Environment Designations

- | | | |
|-------------------------------|-----------------------------|-------------------------|
| <div></div> Natural | <div></div> Lakes and Ponds | <div></div> Highways |
| <div></div> Conservancy | <div></div> Taxlots | <div></div> All Streets |
| <div></div> Rural | <div></div> Township\Range | <div></div> Railroads |
| <div></div> Urban | <div></div> Sections | |
| <div></div> Urban Conservancy | <div></div> SMA Streams | |
| <div></div> Floodway/CMZ | | |

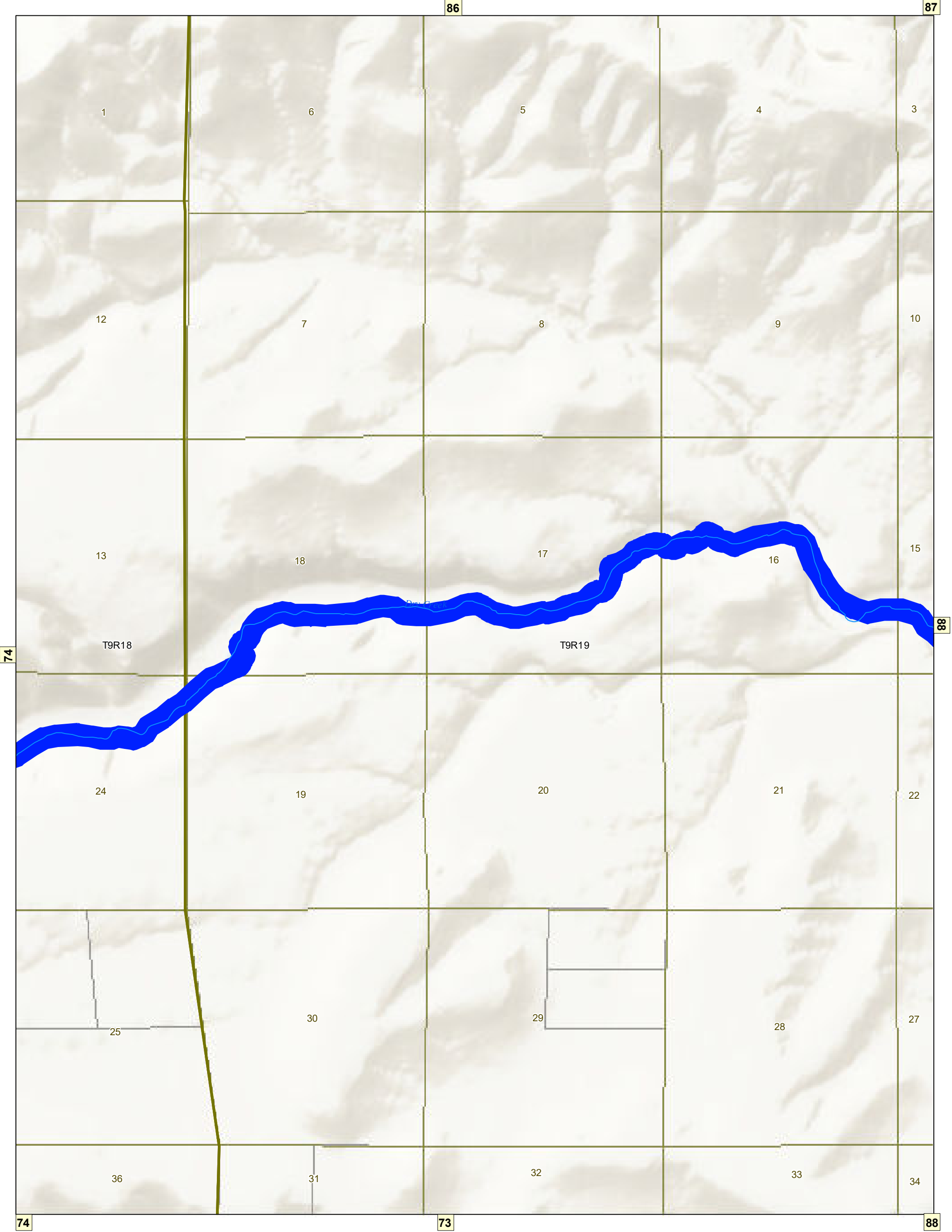
NOTE: Shoreline environment designations depicted on this map are approximate. They have not been surveyed and are intended for planning purposes only. Additional site specific evaluations may be required to confirm shoreline jurisdiction boundaries pursuant to the Yakima County Shoreline Master Program.

March 26, 2021

Data: Yakima County, WSDOE



Area of interest in Red



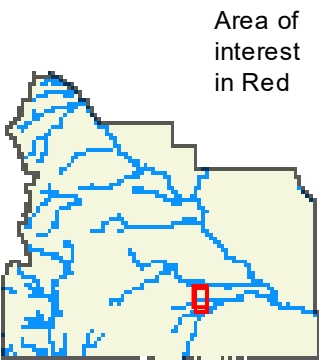
Yakima County Shoreline Environment Designations

- | | | |
|-------------------------------|-----------------------------|-------------------------|
| <div></div> Natural | <div></div> Lakes and Ponds | <div></div> Highways |
| <div></div> Conservancy | <div></div> Taxlots | <div></div> All Streets |
| <div></div> Rural | <div></div> Township\Range | <div></div> Railroads |
| <div></div> Urban | <div></div> Sections | |
| <div></div> Urban Conservancy | <div></div> SMA Streams | |
| <div></div> Floodway/CMZ | | |

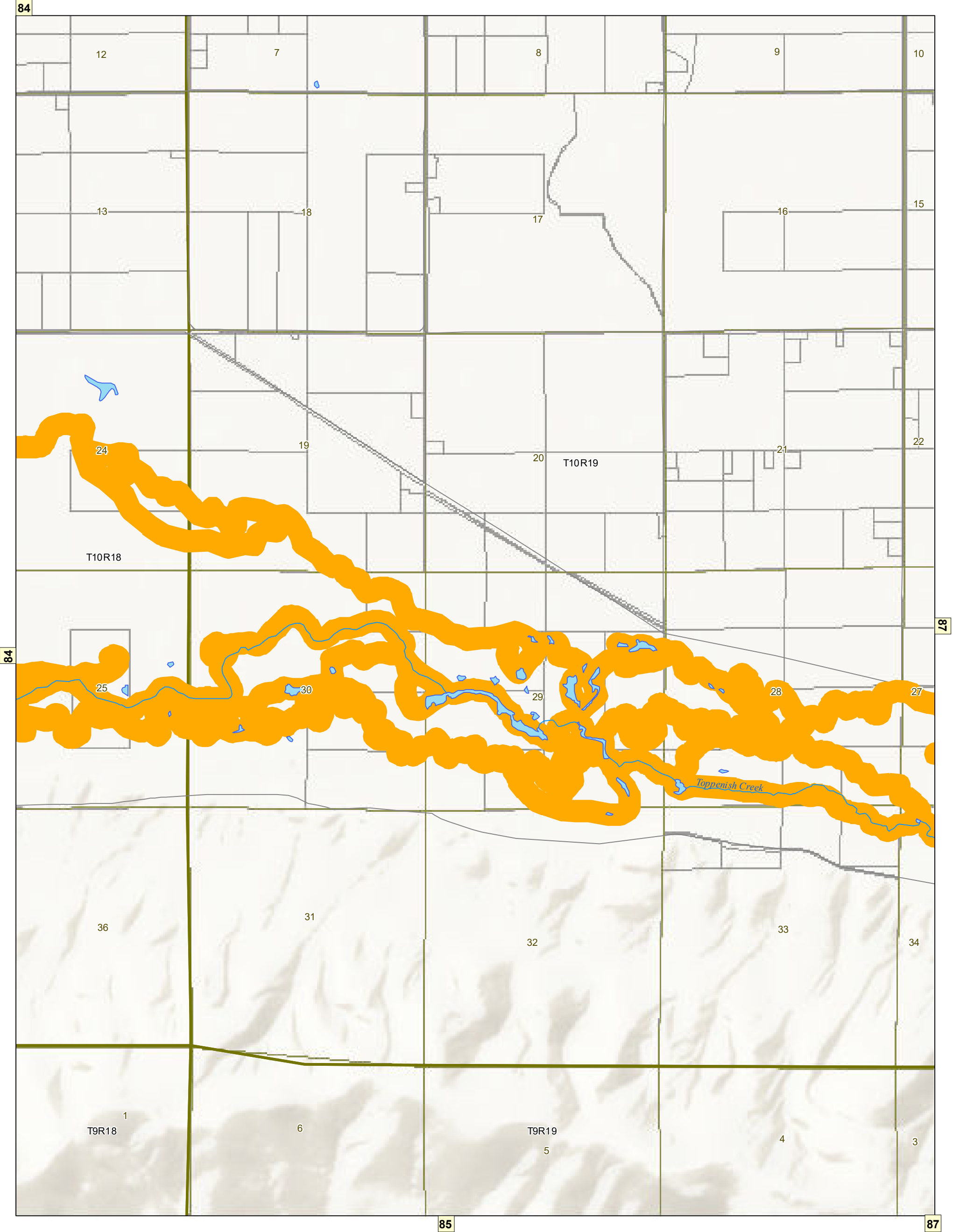
NOTE: Shoreline environment designations depicted on this map are approximate. They have not been surveyed and are intended for planning purposes only. Additional site specific evaluations may be required to confirm shoreline jurisdiction boundaries pursuant to the Yakima County Shoreline Master Program.

March 26, 2021

Data: Yakima County, WSDOE



Area of interest in Red



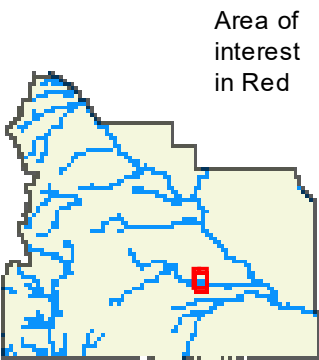
Yakima County Shoreline Environment Designations

- | | | |
|-------------------------------|-----------------------------|-------------------------|
| <div></div> Natural | <div></div> Lakes and Ponds | <div></div> Highways |
| <div></div> Conservancy | <div></div> Taxlots | <div></div> All Streets |
| <div></div> Rural | <div></div> Township\Range | <div></div> Railroads |
| <div></div> Urban | <div></div> Sections | |
| <div></div> Urban Conservancy | <div></div> SMA Streams | |
| <div></div> Floodway/CMZ | | |

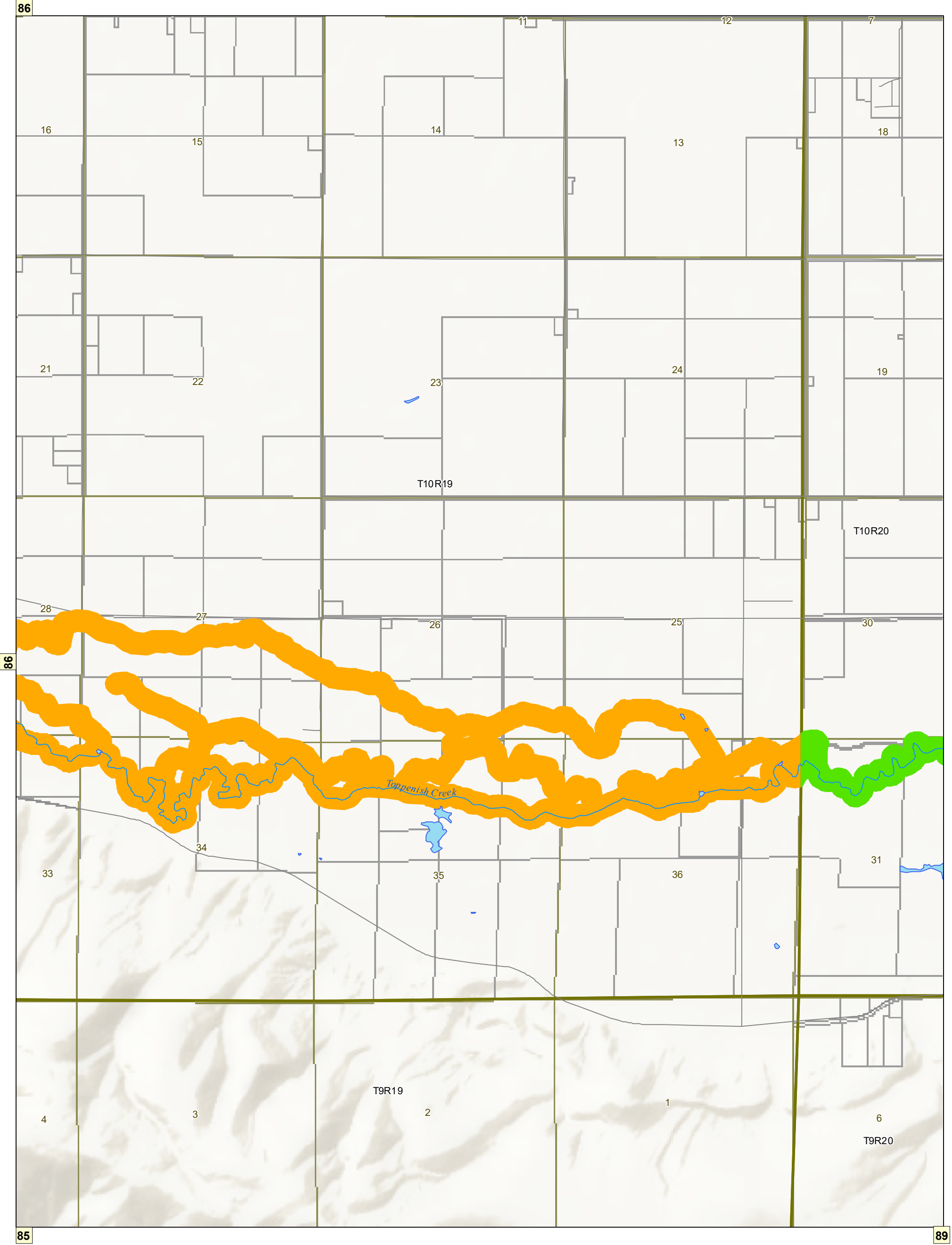
NOTE: Shoreline environment designations depicted on this map are approximate. They have not been surveyed and are intended for planning purposes only. Additional site specific evaluations may be required to confirm shoreline jurisdiction boundaries pursuant to the Yakima County Shoreline Master Program.

March 26, 2021

Data: Yakima County, WSDOE



Area of interest in Red



Yakima County Shoreline Environment Designations

Natural

Conservancy

Rural

Urban

Urban Conservancy

Floodway/CMZ

Lakes and Ponds

Taxlots

Township\Range

Sections

SMA Streams

Highways

All Streets

Railroads

0

0.125

0.25

0.5

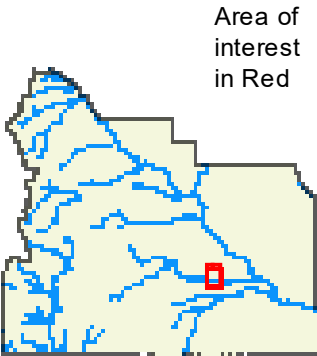
Miles

↑

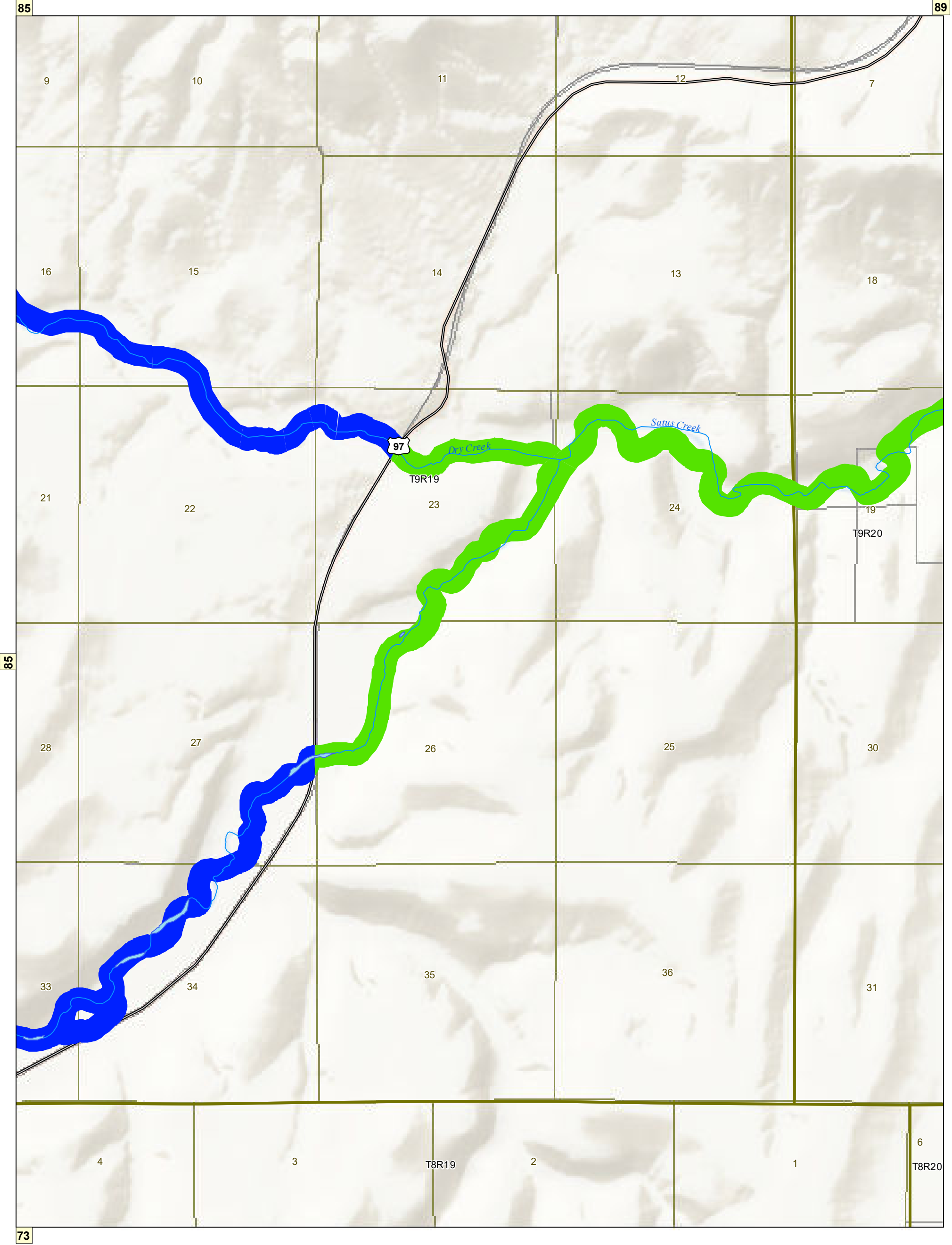
NOTE: Shoreline environment designations depicted on this map are approximate. They have not been surveyed and are intended for planning purposes only. Additional site specific evaluations may be required to confirm shoreline jurisdiction boundaries pursuant to the Yakima County Shoreline Master Program.

March 26, 2021

Data: Yakima County, WSDOE



Area of interest in Red



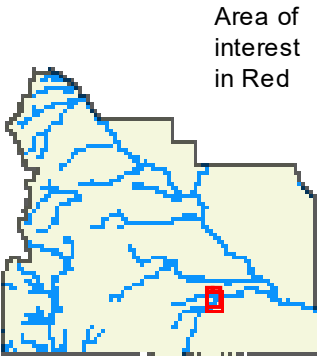
Yakima County Shoreline Environment Designations

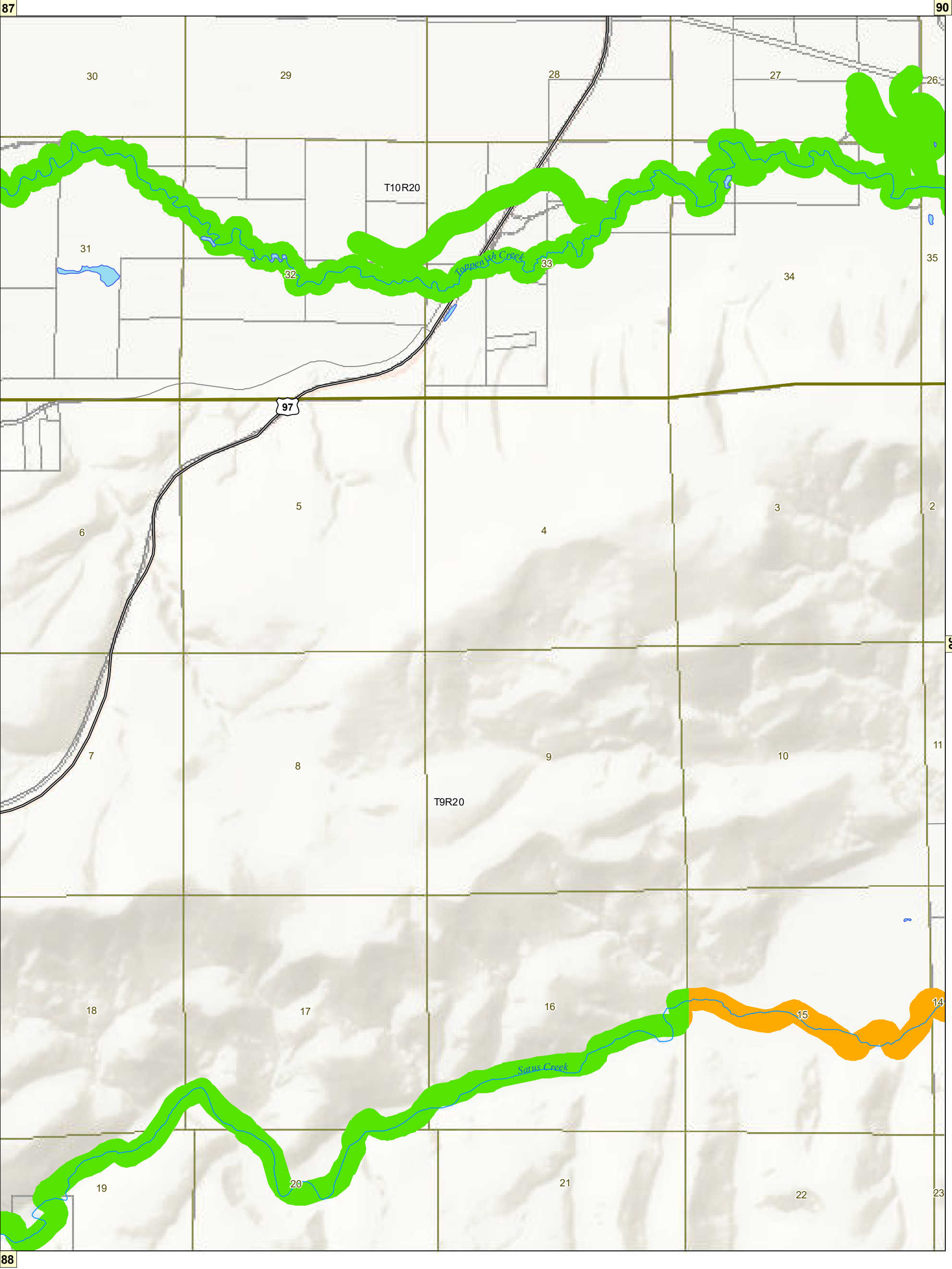
- | | | |
|-------------------------------|-----------------------------|-------------------------|
| <div></div> Natural | <div></div> Lakes and Ponds | <div></div> Highways |
| <div></div> Conservancy | <div></div> Taxlots | <div></div> All Streets |
| <div></div> Rural | <div></div> Township\Range | <div></div> Railroads |
| <div></div> Urban | <div></div> Sections | |
| <div></div> Urban Conservancy | <div></div> SMA Streams | |
| <div></div> Floodway/CMZ | | |

NOTE: Shoreline environment designations depicted on this map are approximate. They have not been surveyed and are intended for planning purposes only. Additional site specific evaluations may be required to confirm shoreline jurisdiction boundaries pursuant to the Yakima County Shoreline Master Program.

March 26, 2021


Data: Yakima County, WSDOE





Yakima County Shoreline Environment Designations

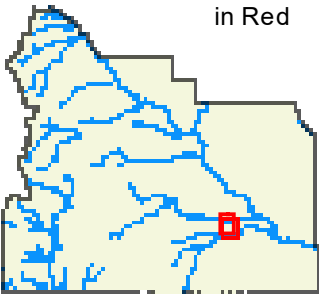
- | | | |
|-------------------------------|-----------------------------|-------------------------|
| <div></div> Natural | <div></div> Lakes and Ponds | <div></div> Highways |
| <div></div> Conservancy | <div></div> Taxlots | <div></div> All Streets |
| <div></div> Rural | <div></div> Township\Range | <div></div> Railroads |
| <div></div> Urban | <div></div> Sections | |
| <div></div> Urban Conservancy | <div></div> SMA Streams | |
| <div></div> Floodway/CMZ | | |



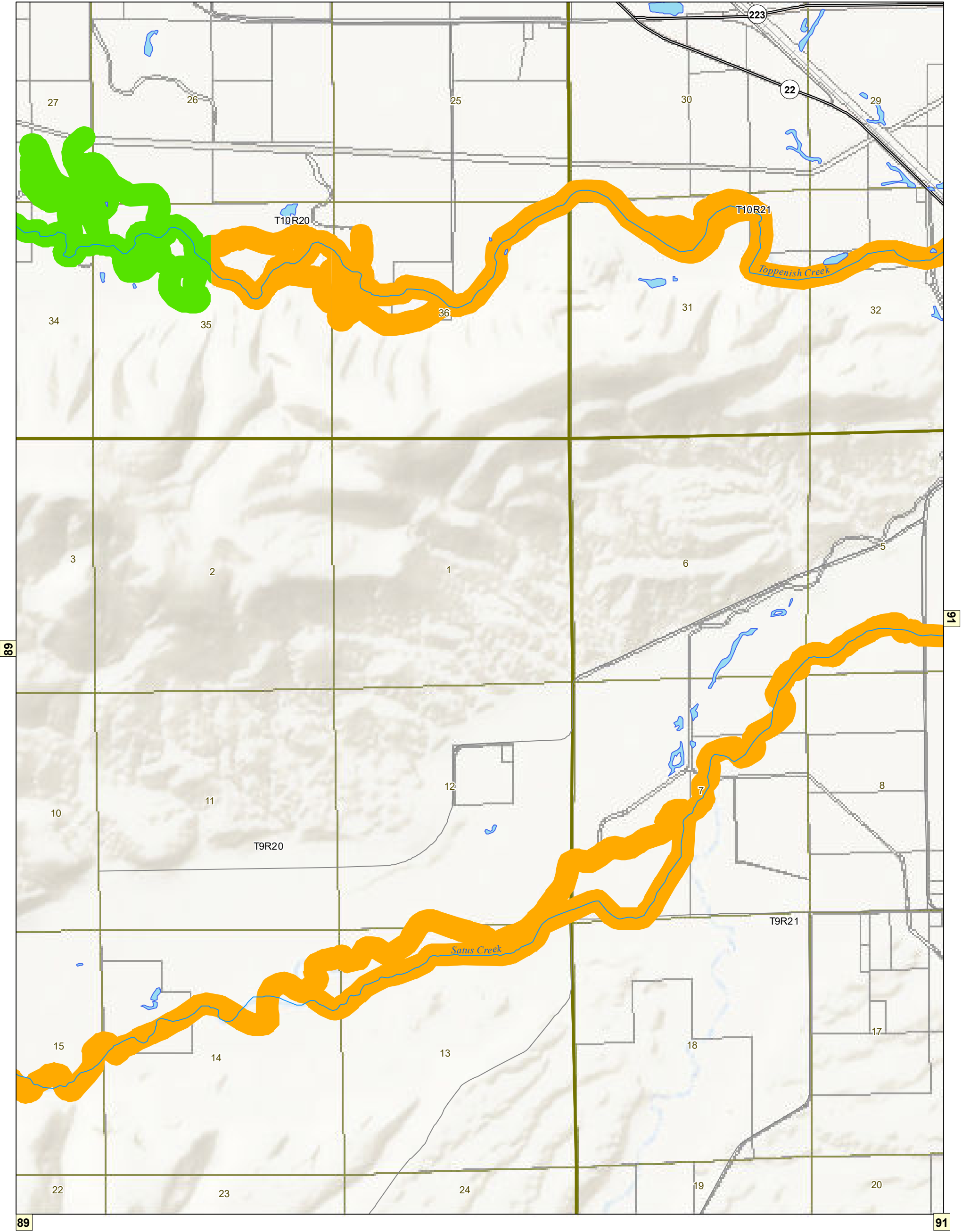
NOTE: Shoreline environment designations depicted on this map are approximate. They have not been surveyed and are intended for planning purposes only. Additional site specific evaluations may be required to confirm shoreline jurisdiction boundaries pursuant to the Yakima County Shoreline Master Program.

March 26, 2021

Data: Yakima County, WSDOE



Area of interest in Red



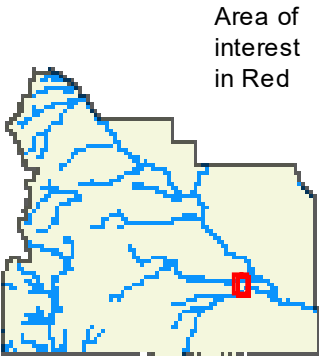
Yakima County Shoreline Environment Designations

- | | | |
|-------------------------------|-----------------------------|-------------------------|
| <div></div> Natural | <div></div> Lakes and Ponds | <div></div> Highways |
| <div></div> Conservancy | <div></div> Taxlots | <div></div> All Streets |
| <div></div> Rural | <div></div> Township\Range | <div></div> Railroads |
| <div></div> Urban | <div></div> Sections | |
| <div></div> Urban Conservancy | <div></div> SMA Streams | |
| <div></div> Floodway/CMZ | | |

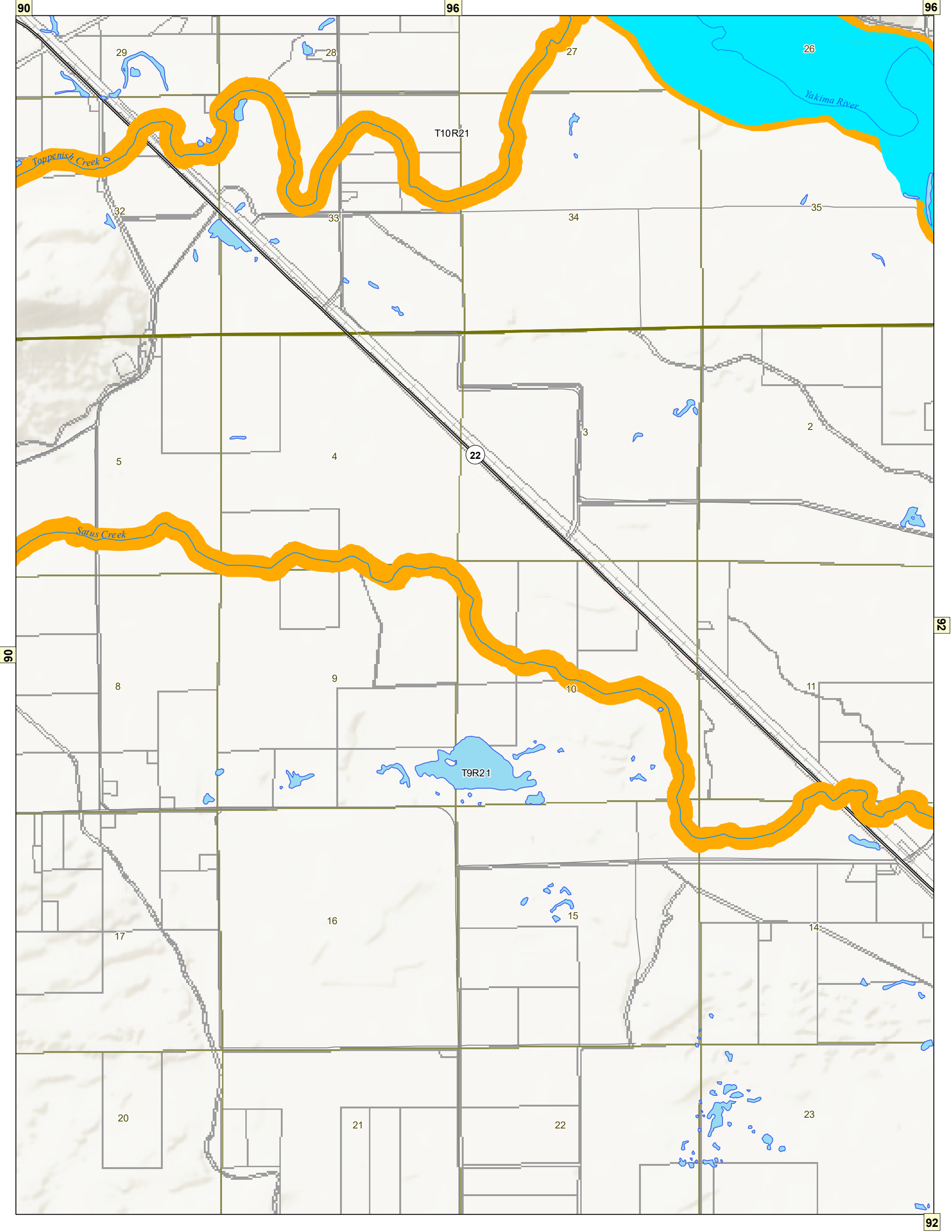
NOTE: Shoreline environment designations depicted on this map are approximate. They have not been surveyed and are intended for planning purposes only. Additional site specific evaluations may be required to confirm shoreline jurisdiction boundaries pursuant to the Yakima County Shoreline Master Program.

March 26, 2021

Data: Yakima County, WSDOE



Area of interest in Red



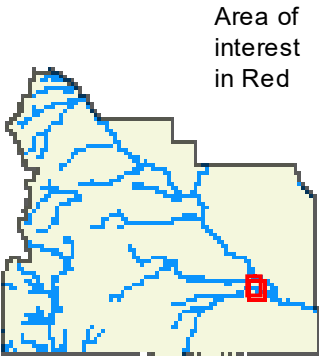
Yakima County Shoreline Environment Designations

<div></div> Natural	<div></div> Lakes and Ponds	<div></div> Highways
<div></div> Conservancy	<div></div> Taxlots	<div></div> All Streets
<div></div> Rural	<div></div> Township\Range	<div></div> Railroads
<div></div> Urban	<div></div> Sections	
<div></div> Urban Conservancy	<div></div> SMA Streams	
<div></div> Floodway/CMZ		

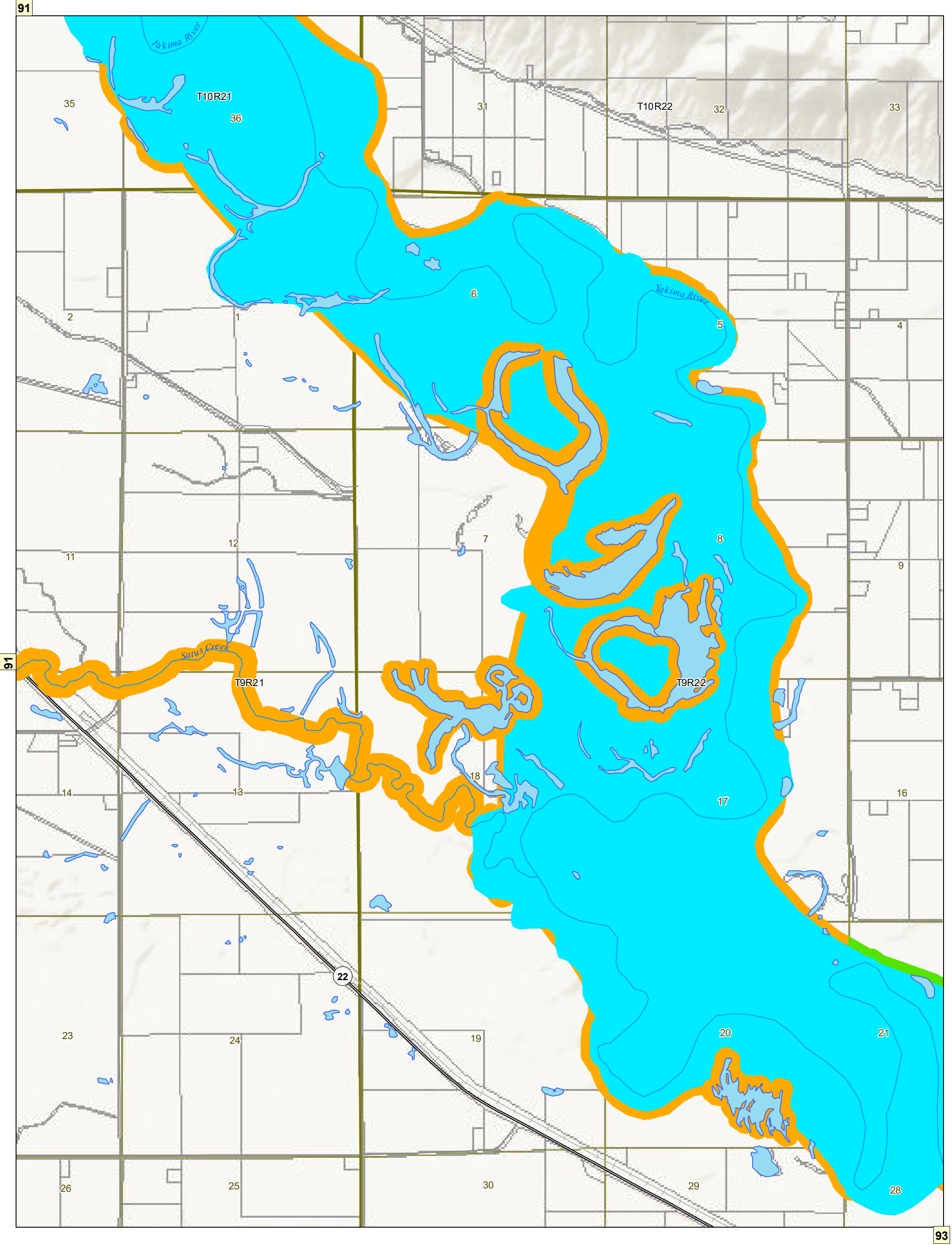
00.1250.250.5Miles

NOTE: Shoreline environment designations depicted on this map are approximate. They have not been surveyed and are intended for planning purposes only. Additional site specific evaluations may be required to confirm shoreline jurisdiction boundaries pursuant to the Yakima County Shoreline Master Program.

March 26, 2021
Data: Yakima County, WSDOE



Area of interest in Red



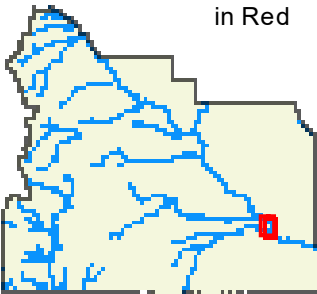
Yakima County Shoreline Environment Designations

- | | | |
|-------------------------------|-----------------------------|-------------------------|
| <div></div> Natural | <div></div> Lakes and Ponds | <div></div> Highways |
| <div></div> Conservancy | <div></div> Taxlots | <div></div> All Streets |
| <div></div> Rural | <div></div> Township\Range | <div></div> Railroads |
| <div></div> Urban | <div></div> Sections | |
| <div></div> Urban Conservancy | <div></div> SMA Streams | |
| <div></div> Floodway/CMZ | | |

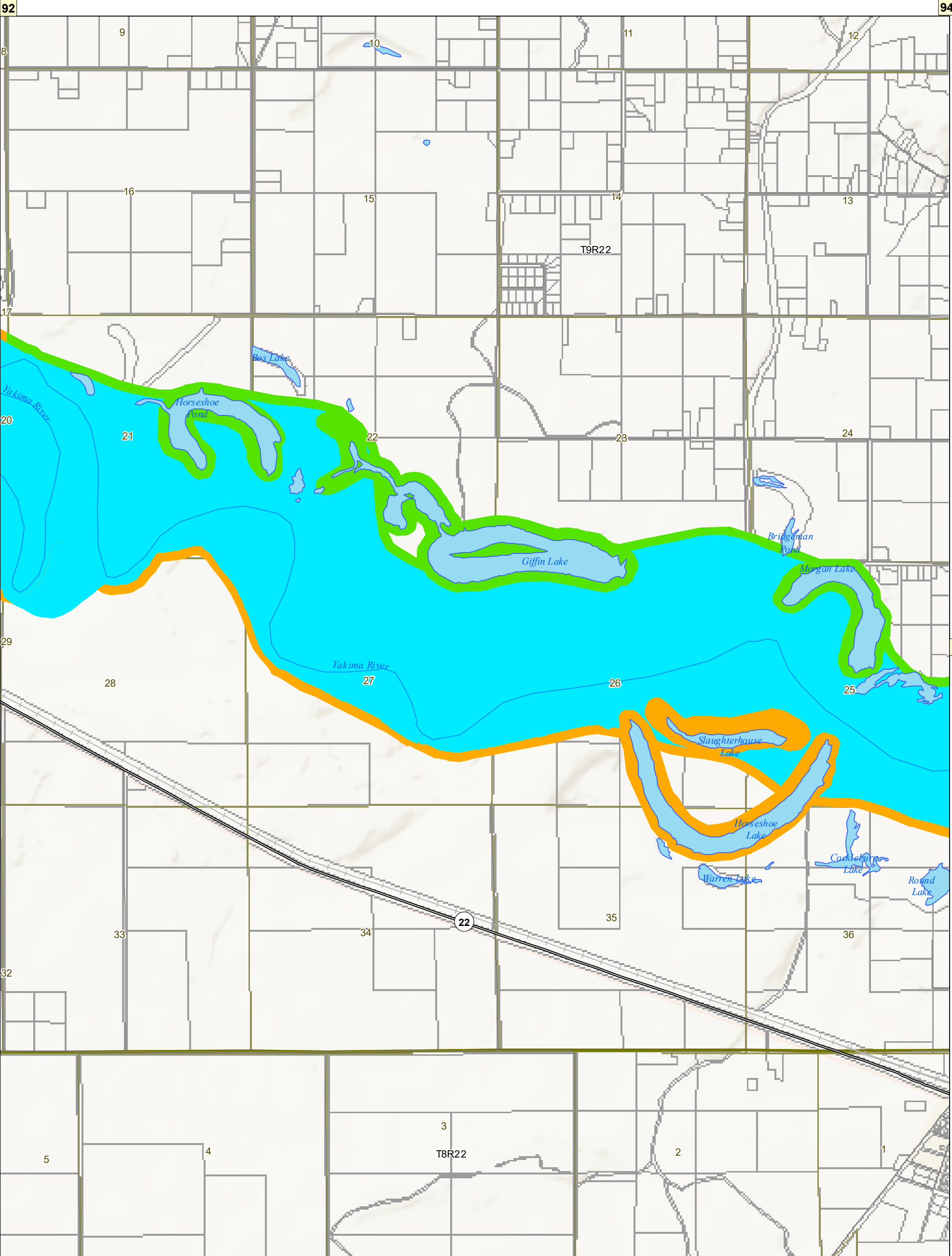
NOTE: Shoreline environment designations depicted on this map are approximate. They have not been surveyed and are intended for planning purposes only. Additional site specific evaluations may be required to confirm shoreline jurisdiction boundaries pursuant to the Yakima County Shoreline Master Program.

March 26, 2021

Data: Yakima County, WSDOE



Area of interest in Red



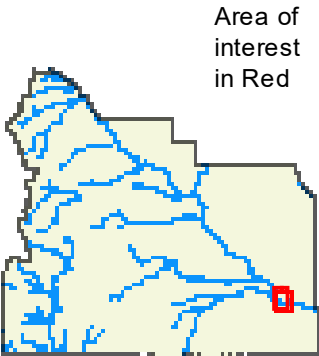
Yakima County Shoreline Environment Designations

- | | | |
|-------------------------------|-----------------------------|-------------------------|
| <div></div> Natural | <div></div> Lakes and Ponds | <div></div> Highways |
| <div></div> Conservancy | <div></div> Taxlots | <div></div> All Streets |
| <div></div> Rural | <div></div> Township\Range | <div></div> Railroads |
| <div></div> Urban | <div></div> Sections | |
| <div></div> Urban Conservancy | <div></div> SMA Streams | |
| <div></div> Floodway/CMZ | | |

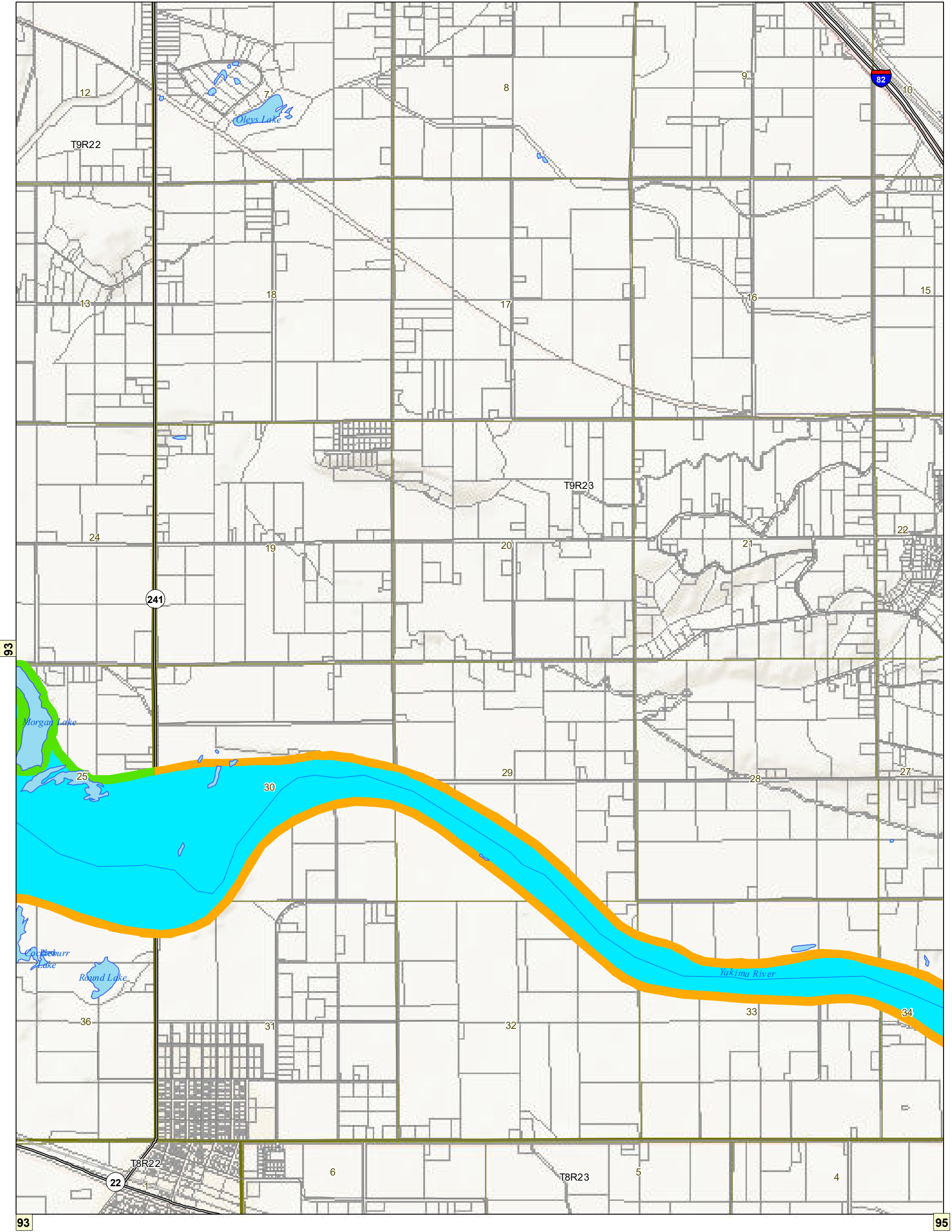
NOTE: Shoreline environment designations depicted on this map are approximate. They have not been surveyed and are intended for planning purposes only. Additional site specific evaluations may be required to confirm shoreline jurisdiction boundaries pursuant to the Yakima County Shoreline Master Program.

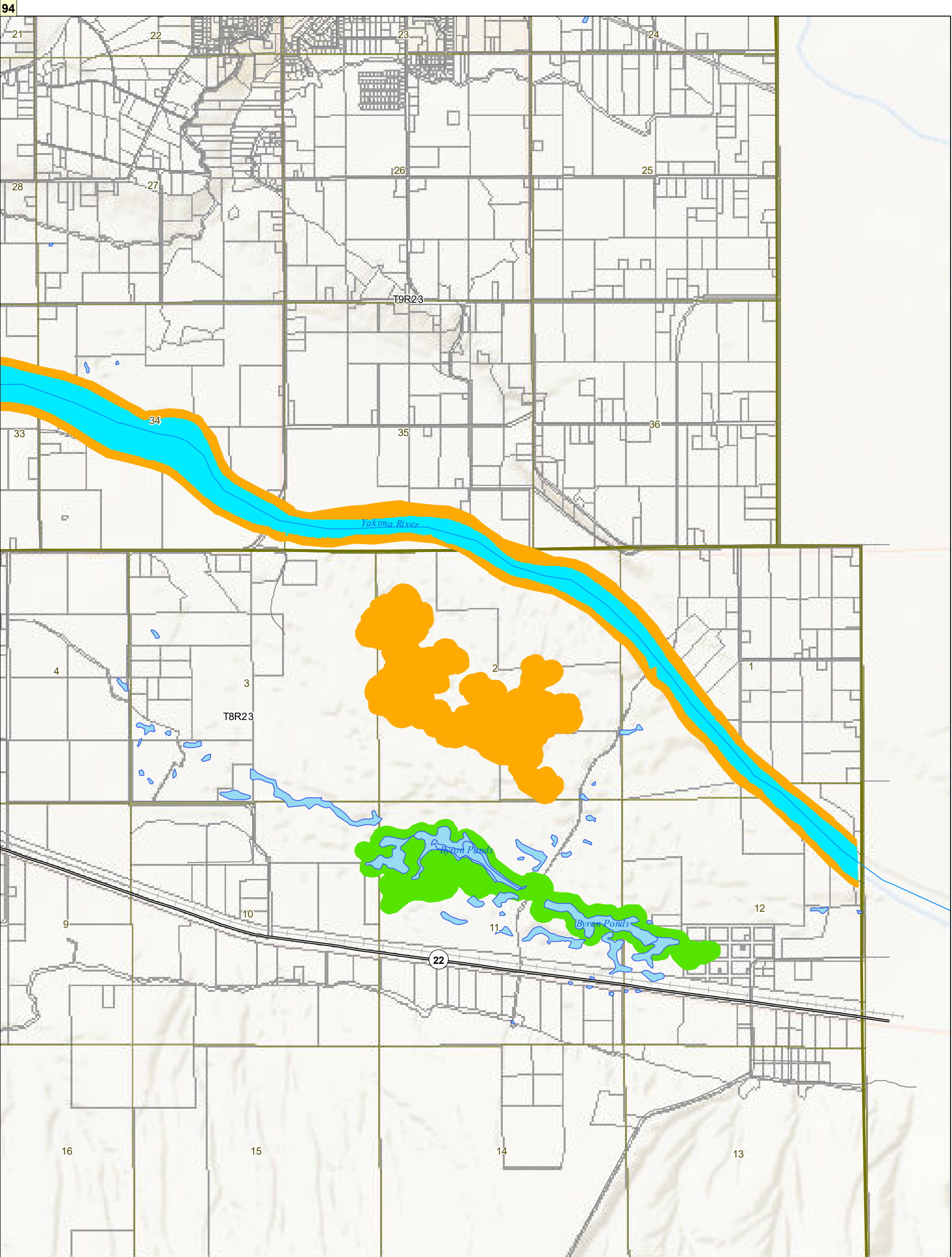
March 26, 2021

Data: Yakima County, WSDOE



Area of interest in Red






Yakima County Shoreline Environment Designations

- | | | |
|-------------------------------|-----------------------------|-------------------------|
| <div></div> Natural | <div></div> Lakes and Ponds | <div></div> Highways |
| <div></div> Conservancy | <div></div> Taxlots | <div></div> All Streets |
| <div></div> Rural | <div></div> Township\Range | <div></div> Railroads |
| <div></div> Urban | <div></div> Sections | |
| <div></div> Urban Conservancy | <div></div> SMA Streams | |
| <div></div> Floodway/CMZ | | |

Yakima County Shoreline Master Program

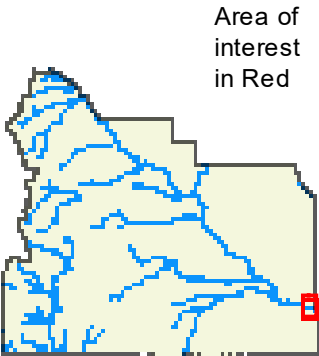


Shreline Environmental Designation Maps

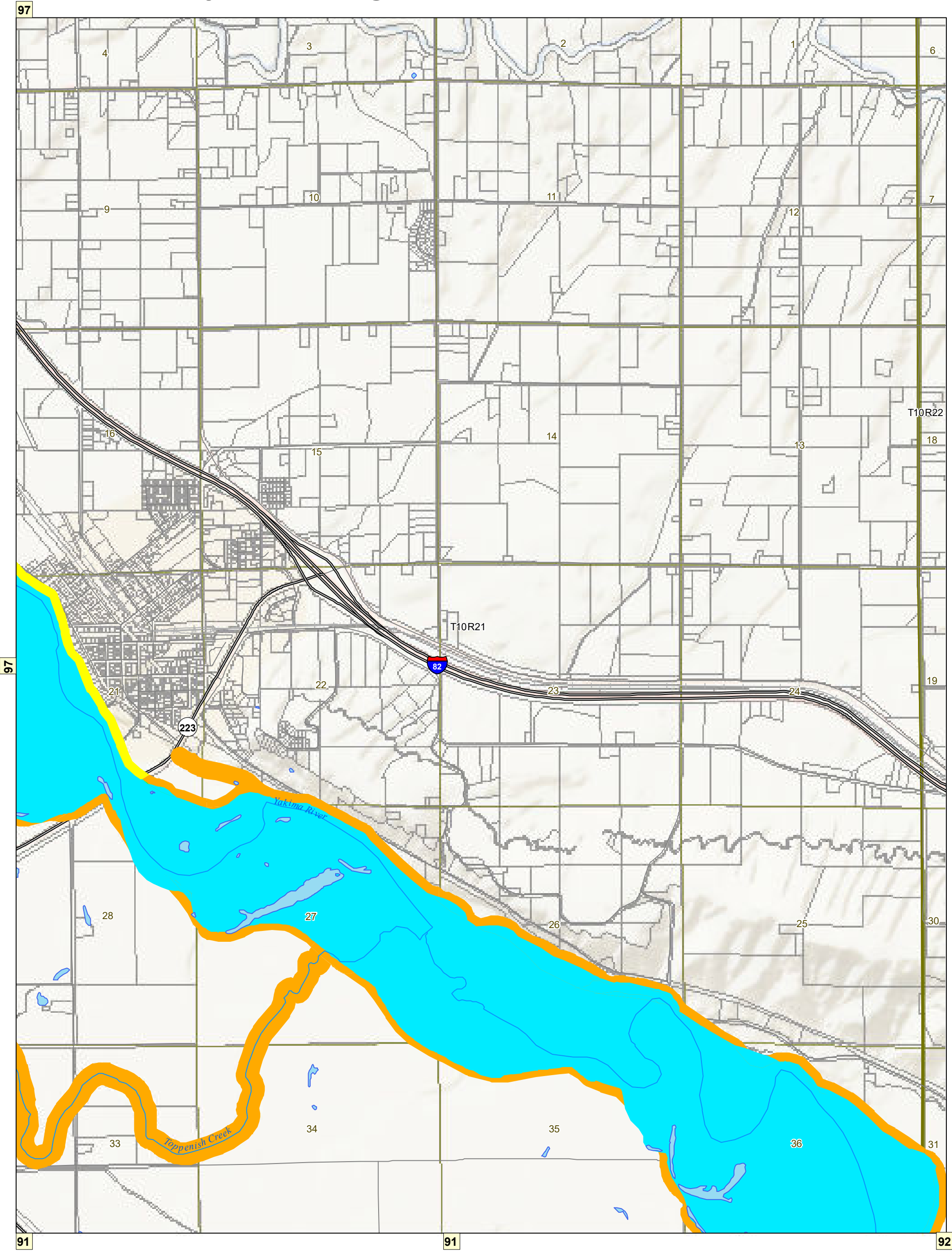
NOTE: Shoreline environment designations depicted on this map are approximate. They have not been surveyed and are intended for planning purposes only. Additional site specific evaluations may be required to confirm shoreline jurisdiction boundaries pursuant to the Yakima County Shoreline Master Program.

March 26, 2021

Data: Yakima County, WSDOE

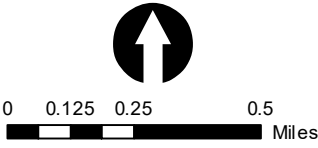


Area of interest in Red



Yakima County Shoreline Environment Designations

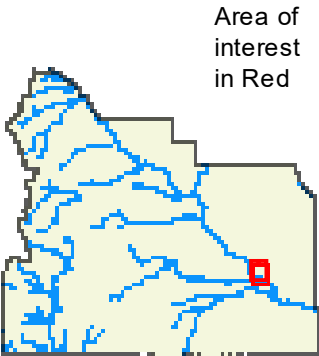
- | | | |
|-------------------|-----------------|-------------|
| Natural | Lakes and Ponds | Highways |
| Conservancy | Taxlots | All Streets |
| Rural | Township\Range | Railroads |
| Urban | Sections | |
| Urban Conservancy | SMA Streams | |
| Floodway/CMZ | | |



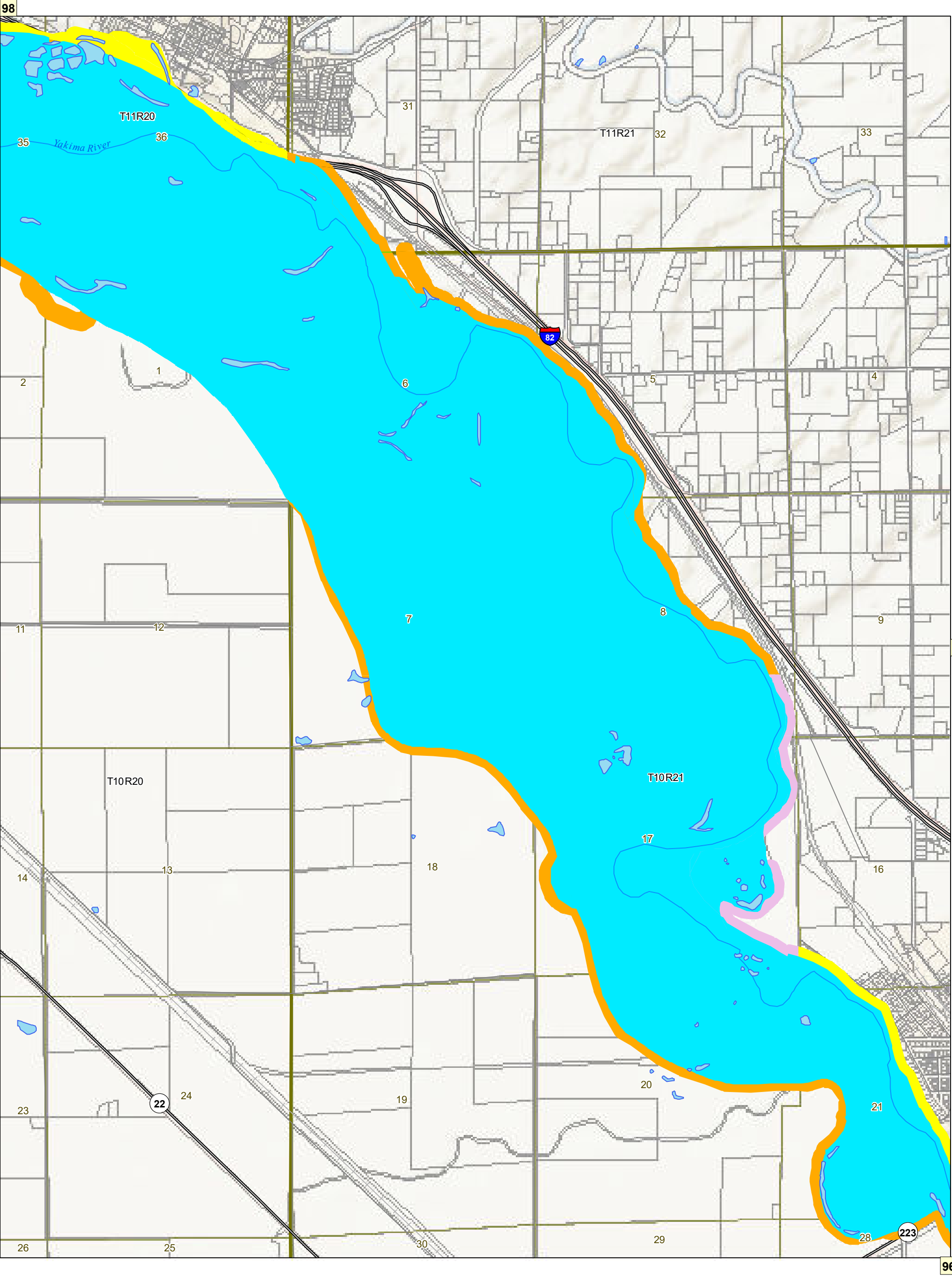
NOTE: Shoreline environment designations depicted on this map are approximate. They have not been surveyed and are intended for planning purposes only. Additional site specific evaluations may be required to confirm shoreline jurisdiction boundaries pursuant to the Yakima County Shoreline Master Program.

March 26, 2021

Data: Yakima County, WSDOE



Area of interest in Red



Yakima County Shoreline Environment Designations

- | | | |
|-------------------------------|-----------------------------|-------------------------|
| <div></div> Natural | <div></div> Lakes and Ponds | <div></div> Highways |
| <div></div> Conservancy | <div></div> Taxlots | <div></div> All Streets |
| <div></div> Rural | <div></div> Township\Range | <div></div> Railroads |
| <div></div> Urban | <div></div> Sections | |
| <div></div> Urban Conservancy | <div></div> SMA Streams | |
| <div></div> Floodway/CMZ | | |

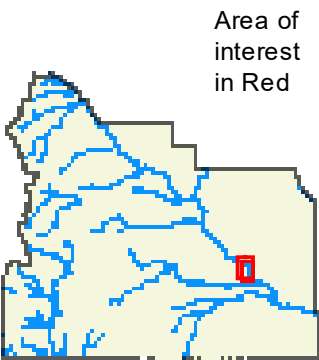
Yakima County Shoreline Master Program

Shreline Environmental Designation Maps

NOTE: Shoreline environment designations depicted on this map are approximate. They have not been surveyed and are intended for planning purposes only. Additional site specific evaluations may be required to confirm shoreline jurisdiction boundaries pursuant to the Yakima County Shoreline Master Program.

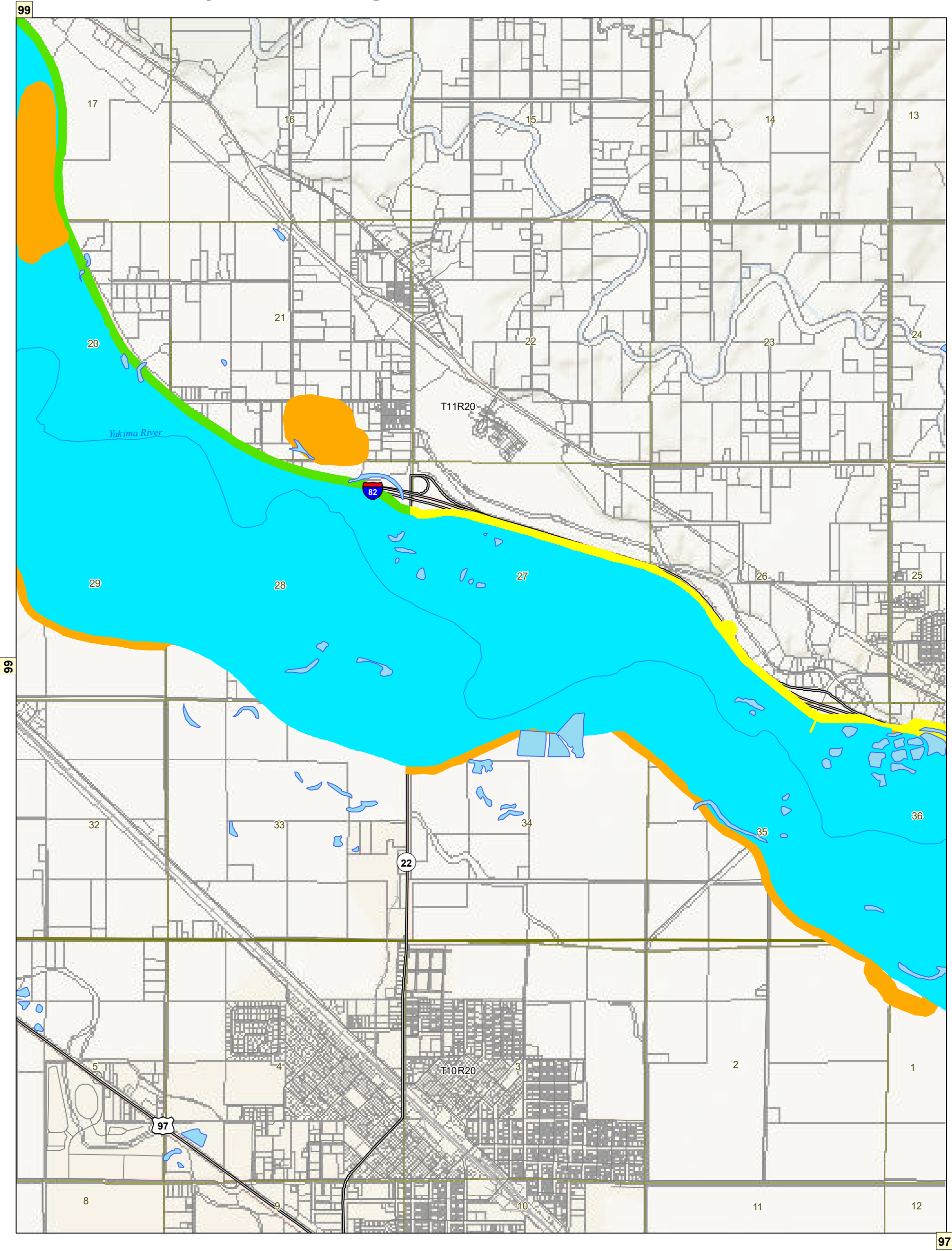
March 26, 2021

Data: Yakima County, WSDOE



Area of interest in Red

Yakima County SMP Designations



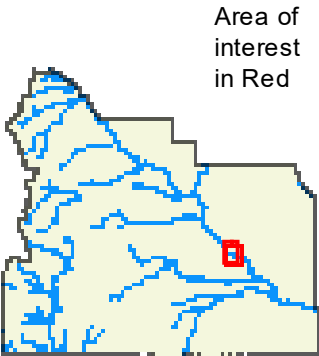
Yakima County Shoreline Environment Designations

Natural	Lakes and Ponds	Highways
Conservancy	Taxlots	All Streets
Rural	Township\Range	Railroads
Urban	Sections	
Urban Conservancy	SMA Streams	
Floodway/CMZ		

NOTE: Shoreline environment designations depicted on this map are approximate. They have not been surveyed and are intended for planning purposes only. Additional site specific evaluations may be required to confirm shoreline jurisdiction boundaries pursuant to the Yakima County Shoreline Master Program.

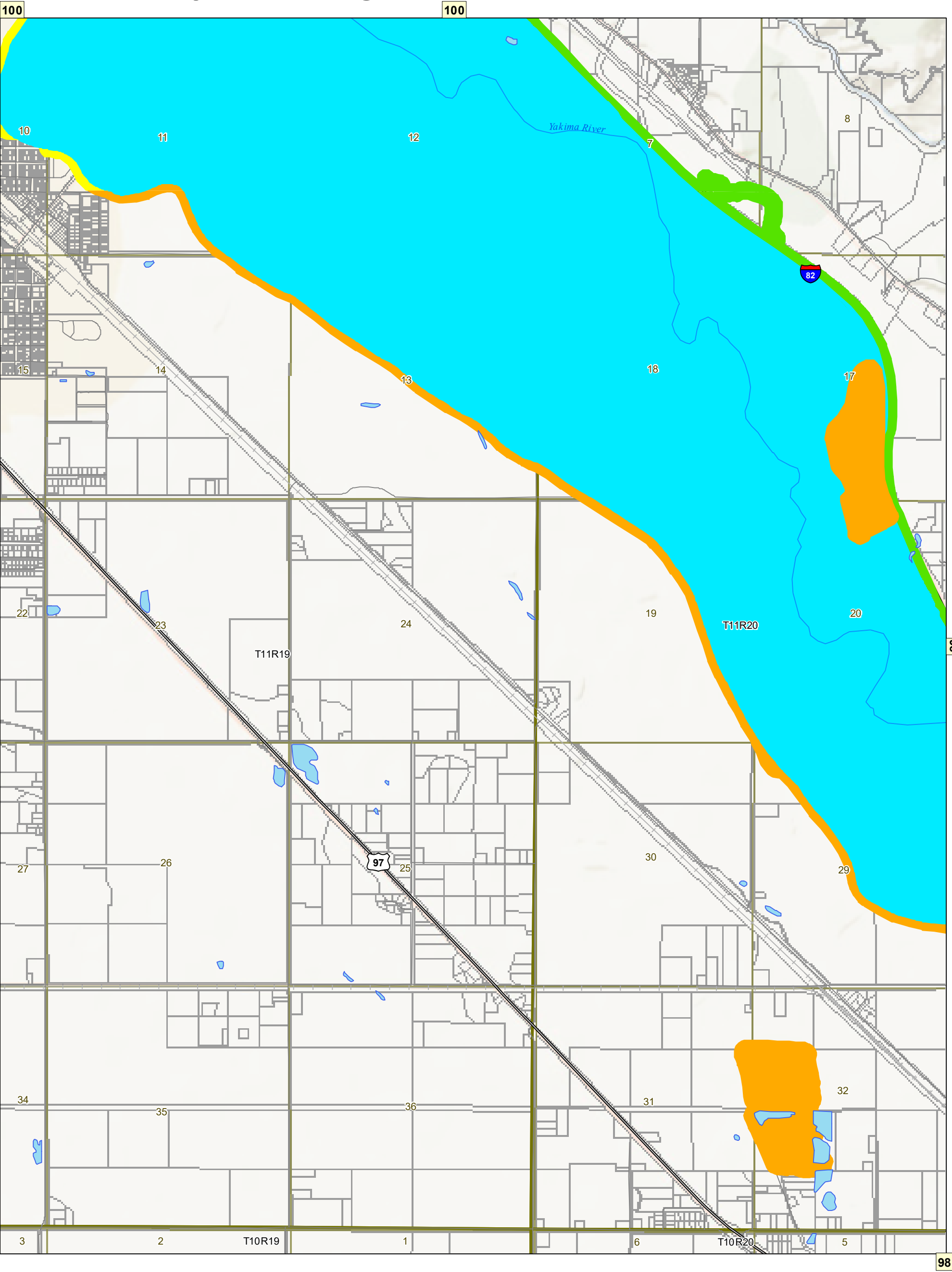
March 26, 2021

Data: Yakima County, WSDOE



Area of interest in Red

Yakima County SMP Designations



Yakima County Shoreline Environment Designations

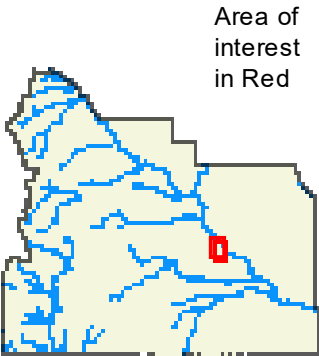
- | | | |
|-------------------|-----------------|-------------|
| Natural | Lakes and Ponds | Highways |
| Conservancy | Taxlots | All Streets |
| Rural | Township\Range | Railroads |
| Urban | Sections | |
| Urban Conservancy | SMA Streams | |
| Floodway/CMZ | | |



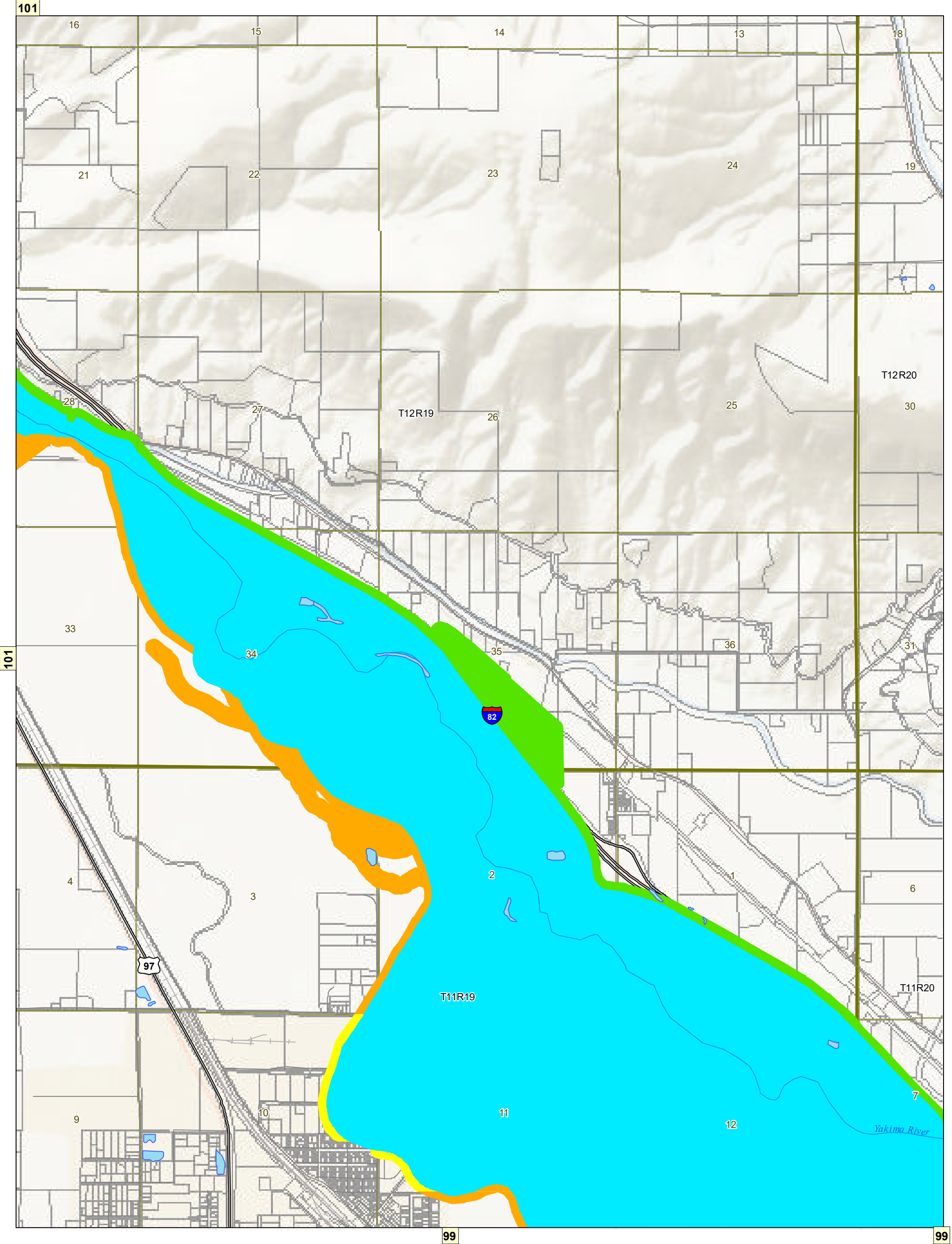
NOTE: Shoreline environment designations depicted on this map are approximate. They have not been surveyed and are intended for planning purposes only. Additional site specific evaluations may be required to confirm shoreline jurisdiction boundaries pursuant to the Yakima County Shoreline Master Program.

March 26, 2021

Data: Yakima County, WSDOE

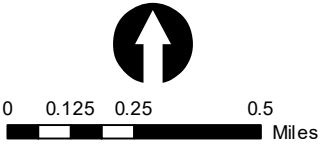


Area of interest in Red



Yakima County Shoreline Environment Designations

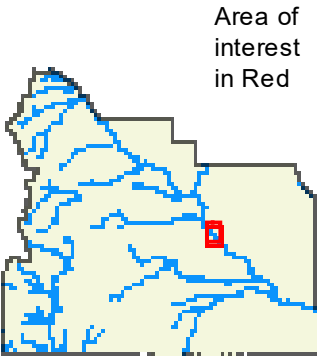
- | | | |
|-------------------------------|-----------------------------|-------------------------|
| <div></div> Natural | <div></div> Lakes and Ponds | <div></div> Highways |
| <div></div> Conservancy | <div></div> Taxlots | <div></div> All Streets |
| <div></div> Rural | <div></div> Township\Range | <div></div> Railroads |
| <div></div> Urban | <div></div> Sections | |
| <div></div> Urban Conservancy | <div></div> SMA Streams | |
| <div></div> Floodway/CMZ | | |



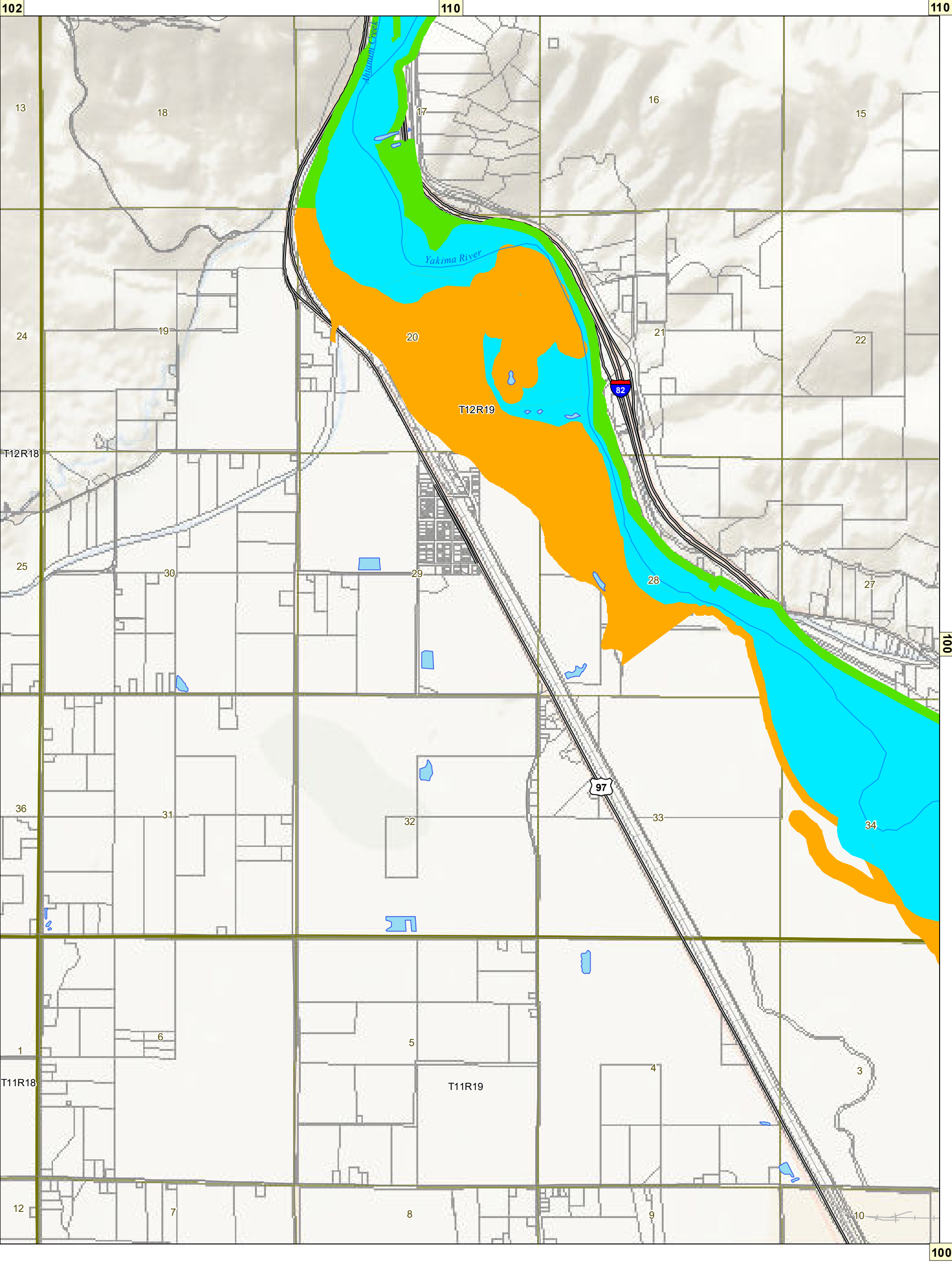
NOTE: Shoreline environment designations depicted on this map are approximate. They have not been surveyed and are intended for planning purposes only. Additional site specific evaluations may be required to confirm shoreline jurisdiction boundaries pursuant to the Yakima County Shoreline Master Program.

March 26, 2021

Data: Yakima County, WSDOE



Area of interest in Red



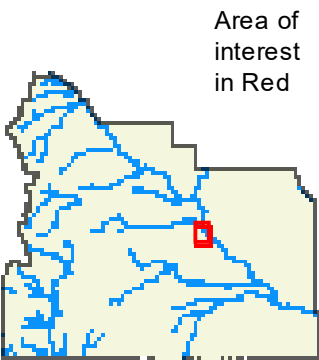
Yakima County Shoreline Environment Designations

- | | | |
|-------------------------------|-----------------------------|-------------------------|
| <div></div> Natural | <div></div> Lakes and Ponds | <div></div> Highways |
| <div></div> Conservancy | <div></div> Taxlots | <div></div> All Streets |
| <div></div> Rural | <div></div> Township\Range | <div></div> Railroads |
| <div></div> Urban | <div></div> Sections | |
| <div></div> Urban Conservancy | <div></div> SMA Streams | |
| <div></div> Floodway/CMZ | | |

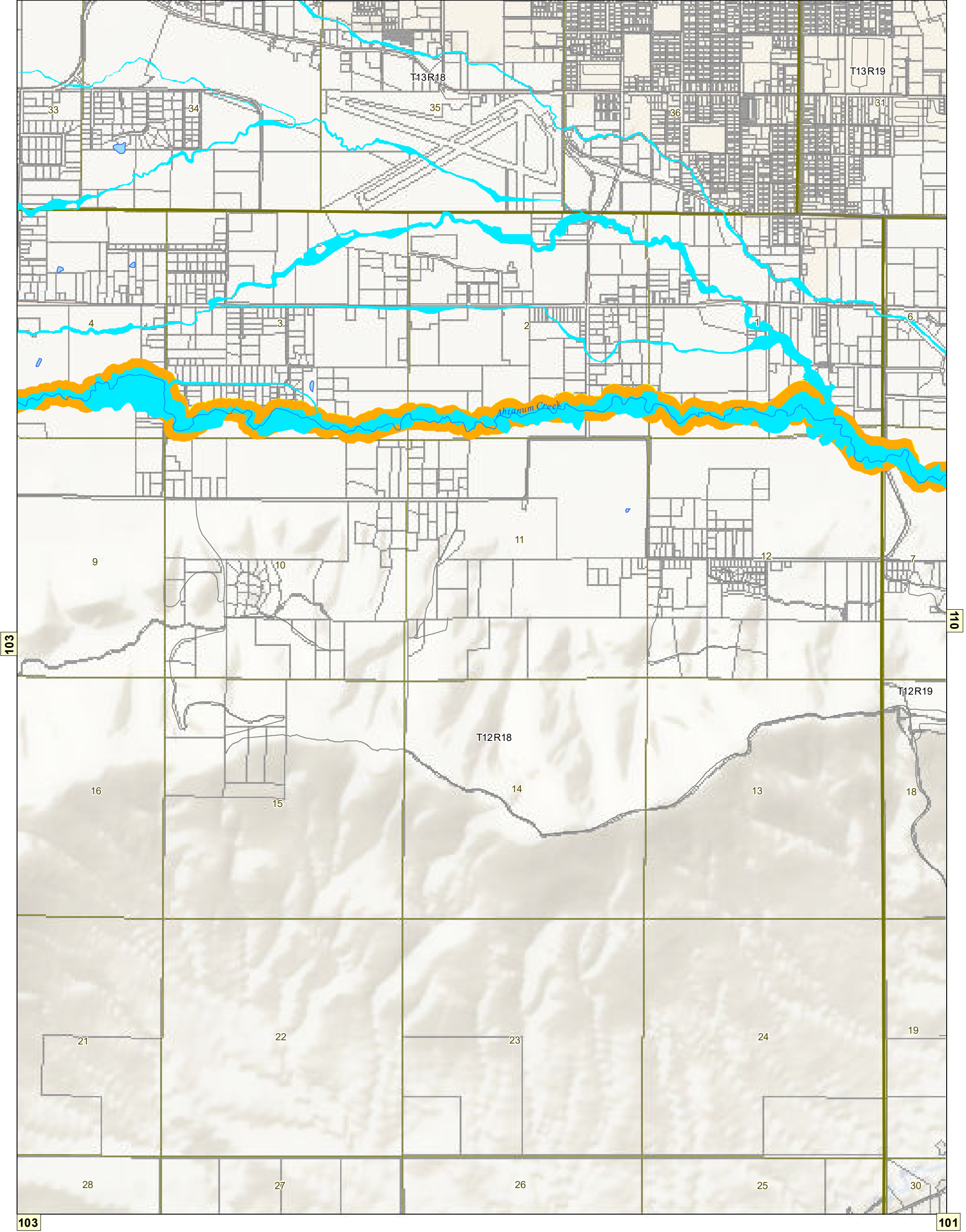
NOTE: Shoreline environment designations depicted on this map are approximate. They have not been surveyed and are intended for planning purposes only. Additional site specific evaluations may be required to confirm shoreline jurisdiction boundaries pursuant to the Yakima County Shoreline Master Program.

March 26, 2021

Data: Yakima County, WSDOE



Area of interest in Red



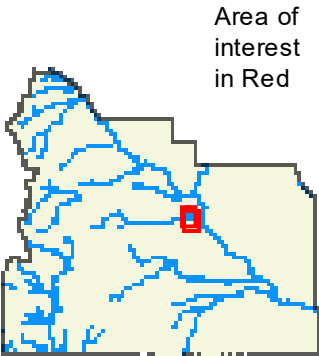
Yakima County Shoreline Environment Designations

- | | | |
|-------------------------------|-----------------------------|-------------------------|
| <div></div> Natural | <div></div> Lakes and Ponds | <div></div> Highways |
| <div></div> Conservancy | <div></div> Taxlots | <div></div> All Streets |
| <div></div> Rural | <div></div> Township\Range | <div></div> Railroads |
| <div></div> Urban | <div></div> Sections | |
| <div></div> Urban Conservancy | <div></div> SMA Streams | |
| <div></div> Floodway/CMZ | | |

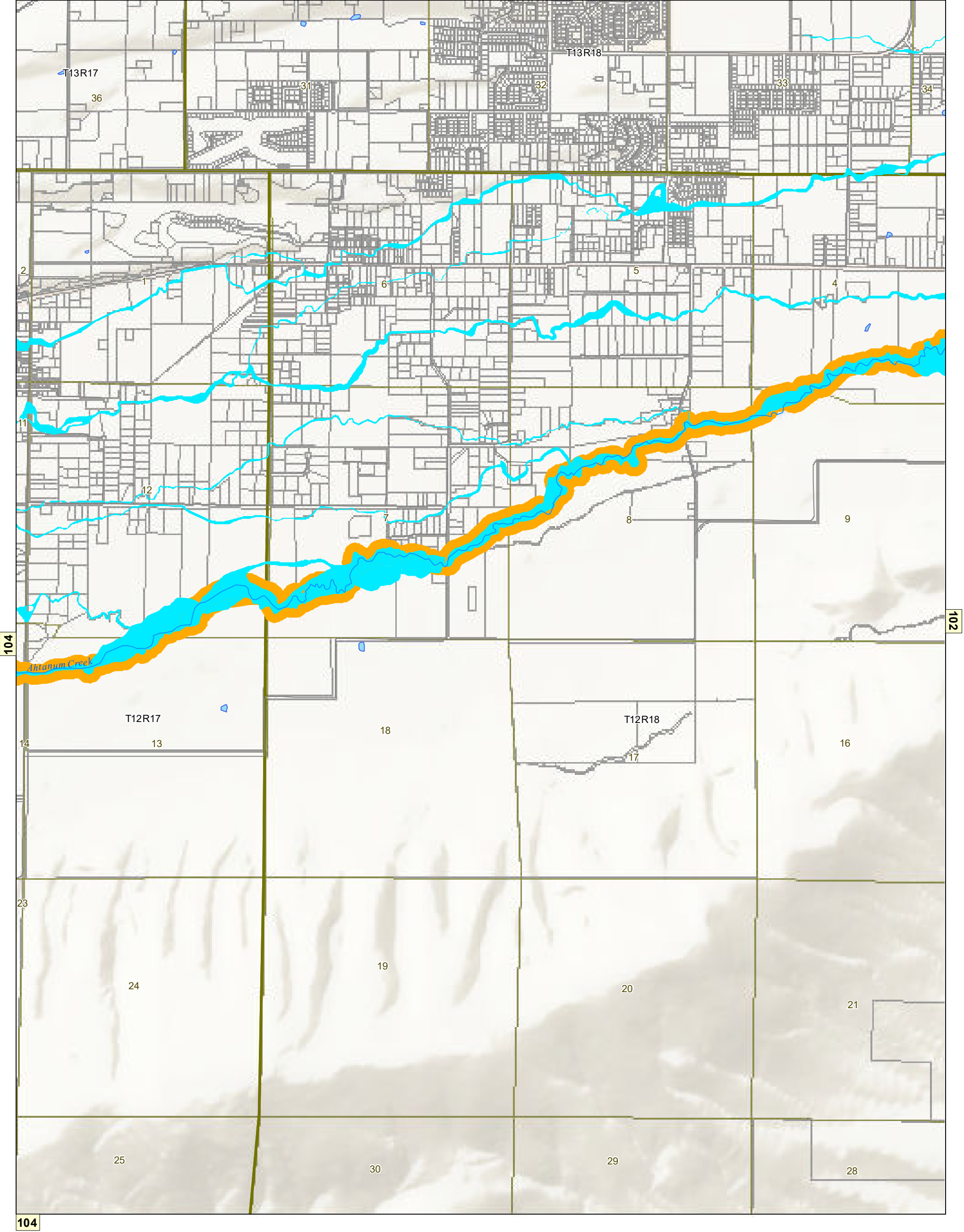
NOTE: Shoreline environment designations depicted on this map are approximate. They have not been surveyed and are intended for planning purposes only. Additional site specific evaluations may be required to confirm shoreline jurisdiction boundaries pursuant to the Yakima County Shoreline Master Program.

March 26, 2021

Data: Yakima County, WSDOE



Area of interest in Red



Yakima County Shoreline Environment Designations

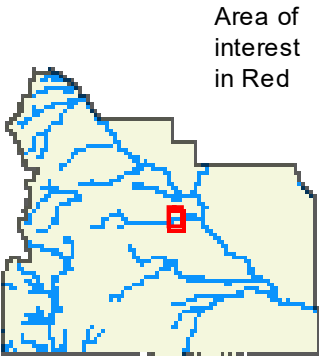
- | | | |
|-------------------------------|-----------------------------|-------------------------|
| <div></div> Natural | <div></div> Lakes and Ponds | <div></div> Highways |
| <div></div> Conservancy | <div></div> Taxlots | <div></div> All Streets |
| <div></div> Rural | <div></div> Township\Range | <div></div> Railroads |
| <div></div> Urban | <div></div> Sections | |
| <div></div> Urban Conservancy | <div></div> SMA Streams | |
| <div></div> Floodway/CMZ | | |
- 00.1250.250.5

Miles
-

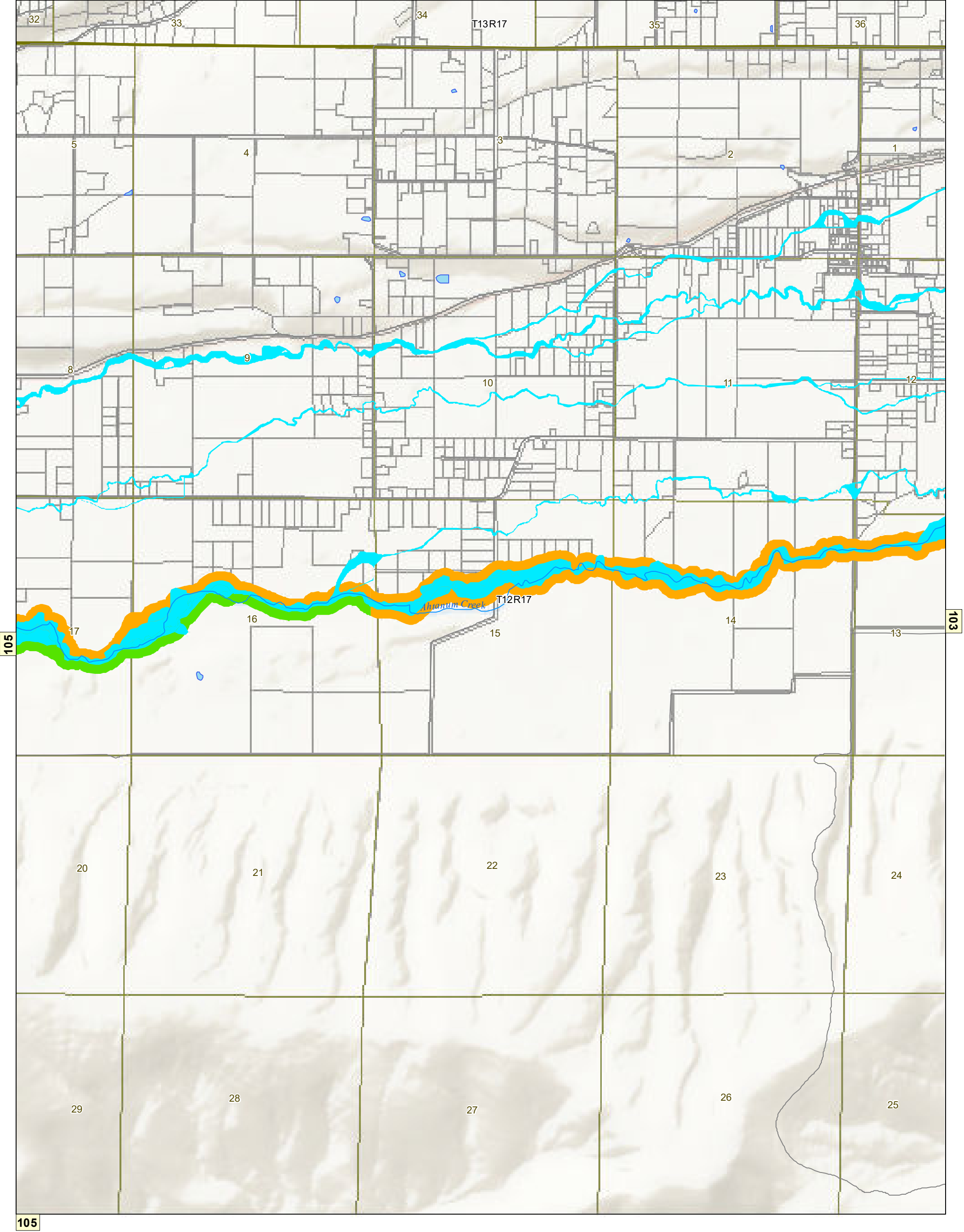
NOTE: Shoreline environment designations depicted on this map are approximate. They have not been surveyed and are intended for planning purposes only. Additional site specific evaluations may be required to confirm shoreline jurisdiction boundaries pursuant to the Yakima County Shoreline Master Program.

March 26, 2021

Data: Yakima County, WSDOE



Area of interest in Red



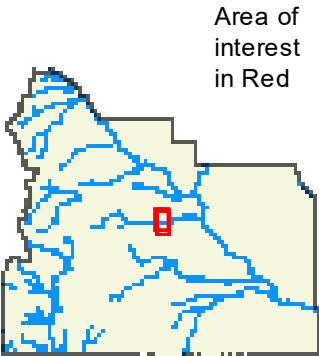
Yakima County Shoreline Environment Designations

- | | | |
|-------------------------------|-----------------------------|-------------------------|
| <div></div> Natural | <div></div> Lakes and Ponds | <div></div> Highways |
| <div></div> Conservancy | <div></div> Taxlots | <div></div> All Streets |
| <div></div> Rural | <div></div> Township/Range | <div></div> Railroads |
| <div></div> Urban | <div></div> Sections | |
| <div></div> Urban Conservancy | <div></div> SMA Streams | |
| <div></div> Floodway/CMZ | | |

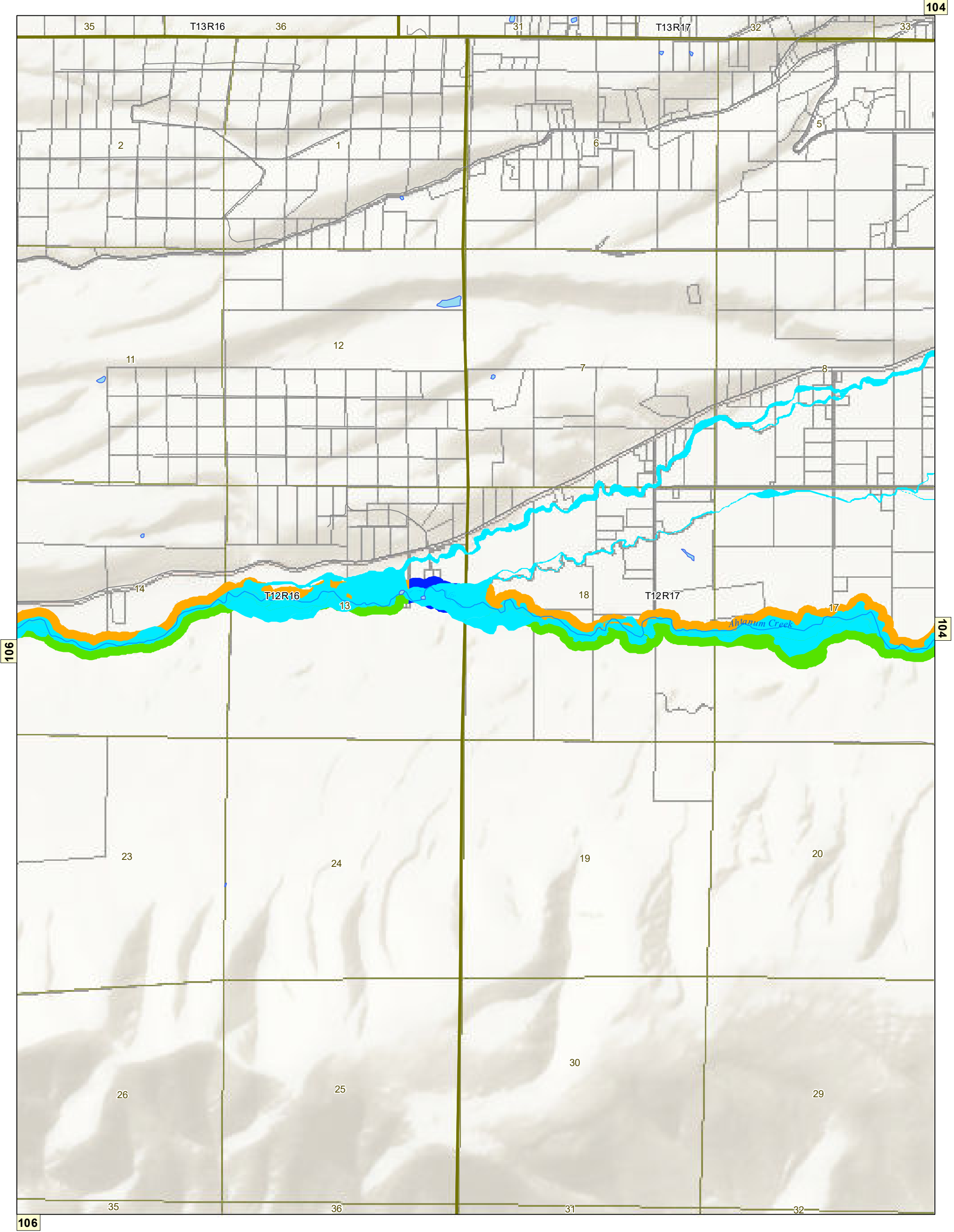
NOTE: Shoreline environment designations depicted on this map are approximate. They have not been surveyed and are intended for planning purposes only. Additional site specific evaluations may be required to confirm shoreline jurisdiction boundaries pursuant to the Yakima County Shoreline Master Program.

March 26, 2021

Data: Yakima County, WSDOE



Area of interest in Red



Natural

Conservancy

Rural

Urban

Urban Conservancy

Floodway/CMZ

Lakes and Ponds

Taxlots

Township\Range

Sections

SMA Streams

Highways

All Streets

Railroads

0

0.125

0.25

0.5

Miles

↑

NOTE: Shoreline environment designations depicted on this map are approximate.
They have not been surveyed and are intended for planning purposes only. Additional site specific evaluations may be required to confirm shoreline jurisdiction boundaries pursuant to the Yakima County Shoreline Master Program.

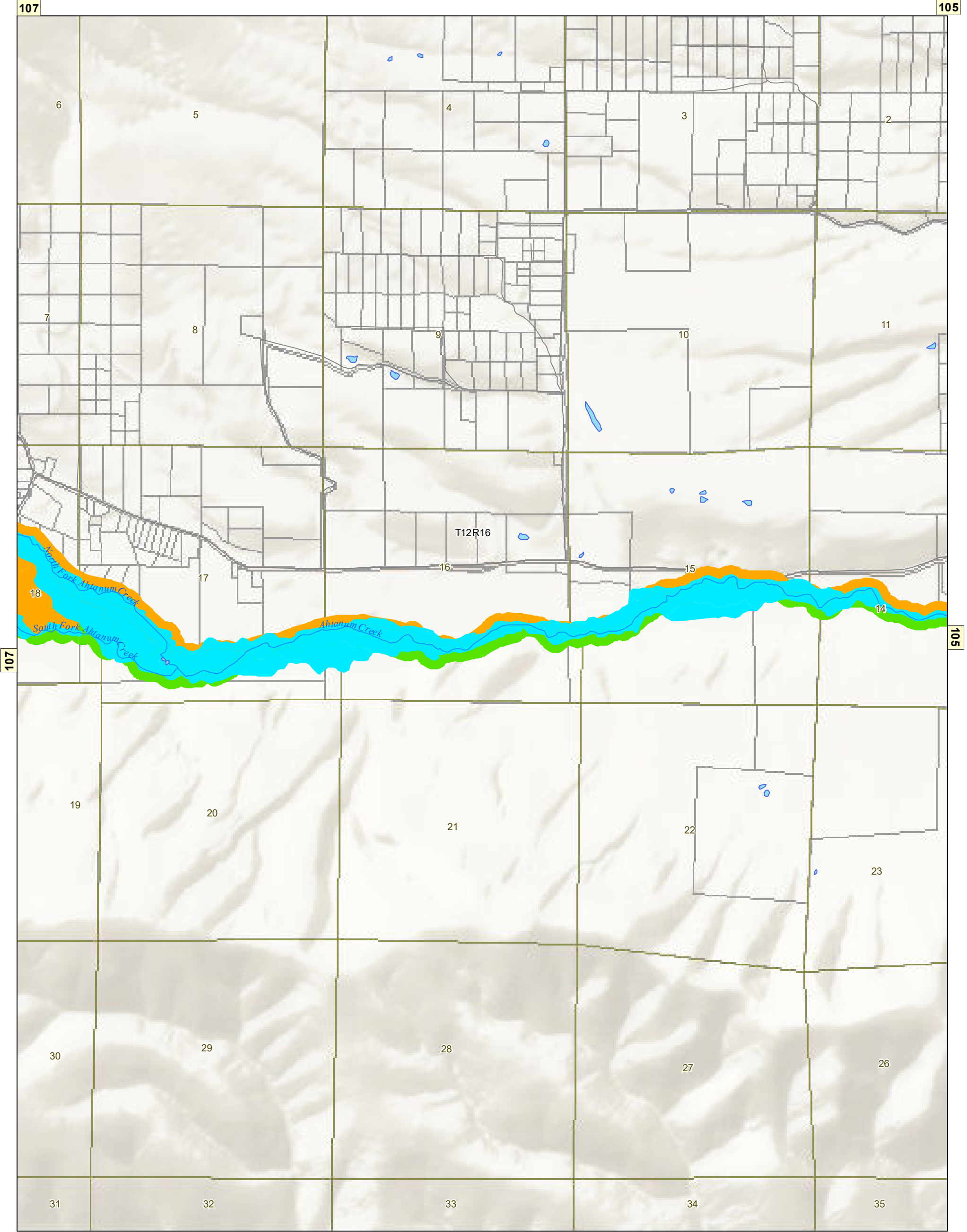
March 26, 2021

Data: Yakima County, WSDOE

Area of interest in Red

Yakima County Shoreline Master Program

Shreline Environmental Designation Maps



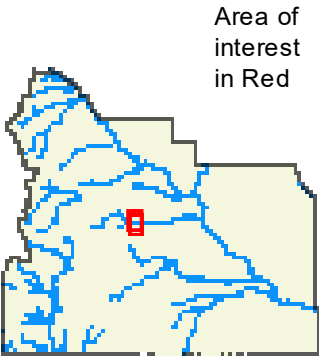
Yakima County Shoreline Environment Designations

- | | | |
|-------------------------------|-----------------------------|-------------------------|
| <div></div> Natural | <div></div> Lakes and Ponds | <div></div> Highways |
| <div></div> Conservancy | <div></div> Taxlots | <div></div> All Streets |
| <div></div> Rural | <div></div> Township\Range | <div></div> Railroads |
| <div></div> Urban | <div></div> Sections | |
| <div></div> Urban Conservancy | <div></div> SMA Streams | |
| <div></div> Floodway/CMZ | | |

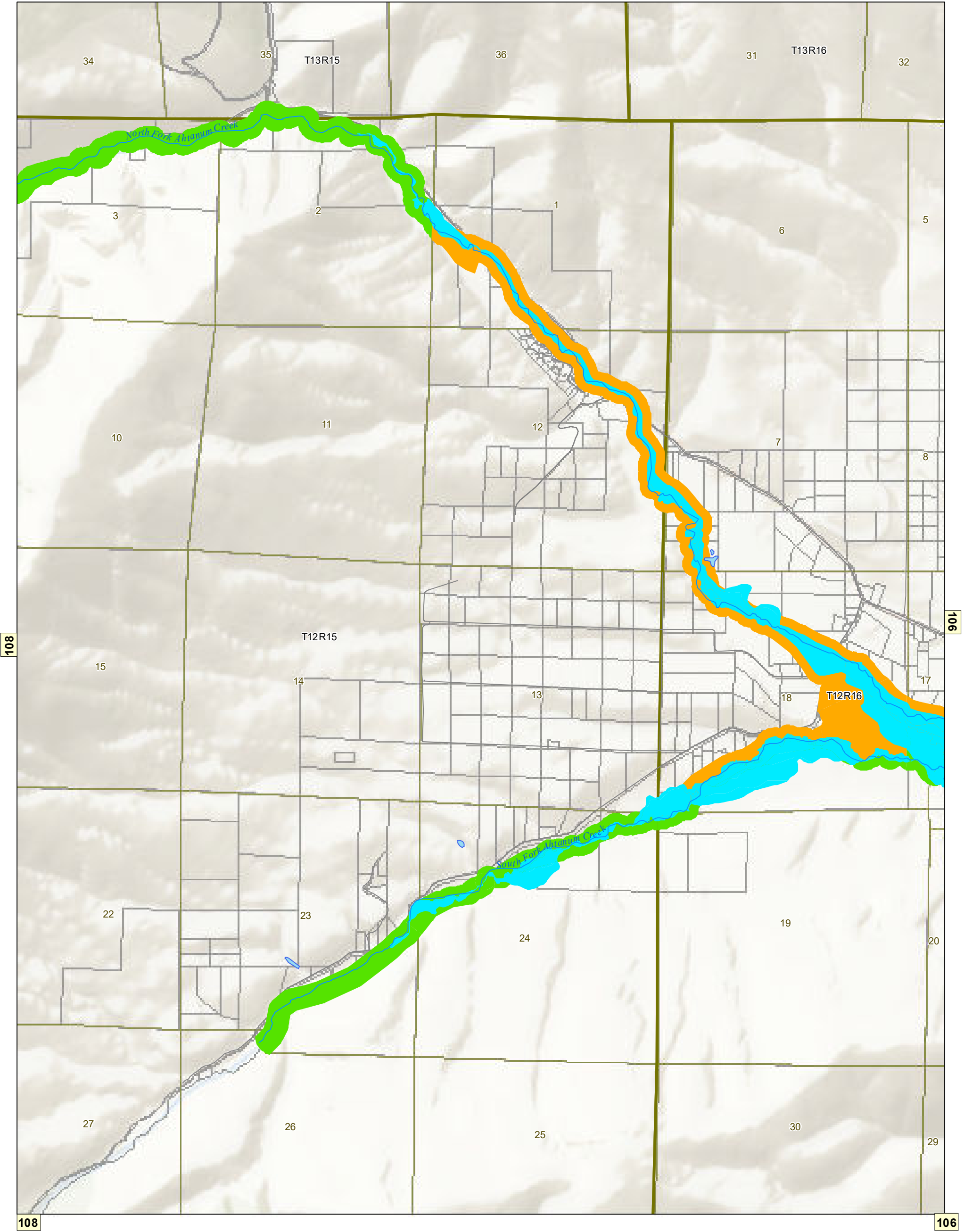
NOTE: Shoreline environment designations depicted on this map are approximate. They have not been surveyed and are intended for planning purposes only. Additional site specific evaluations may be required to confirm shoreline jurisdiction boundaries pursuant to the Yakima County Shoreline Master Program.

March 26, 2021

Data: Yakima County, WSDOE

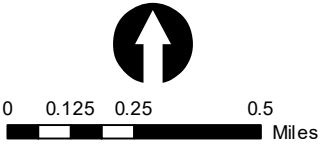


Area of interest in Red



Yakima County Shoreline Environment Designations

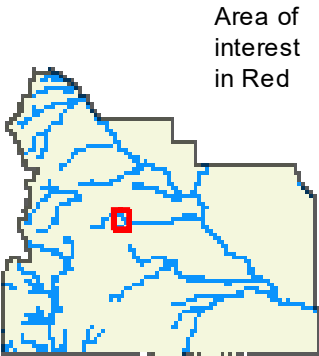
- | | | |
|-------------------------------|-----------------------------|-------------------------|
| <div></div> Natural | <div></div> Lakes and Ponds | <div></div> Highways |
| <div></div> Conservancy | <div></div> Taxlots | <div></div> All Streets |
| <div></div> Rural | <div></div> Township\Range | <div></div> Railroads |
| <div></div> Urban | <div></div> Sections | |
| <div></div> Urban Conservancy | <div></div> SMA Streams | |
| <div></div> Floodway/CMZ | | |



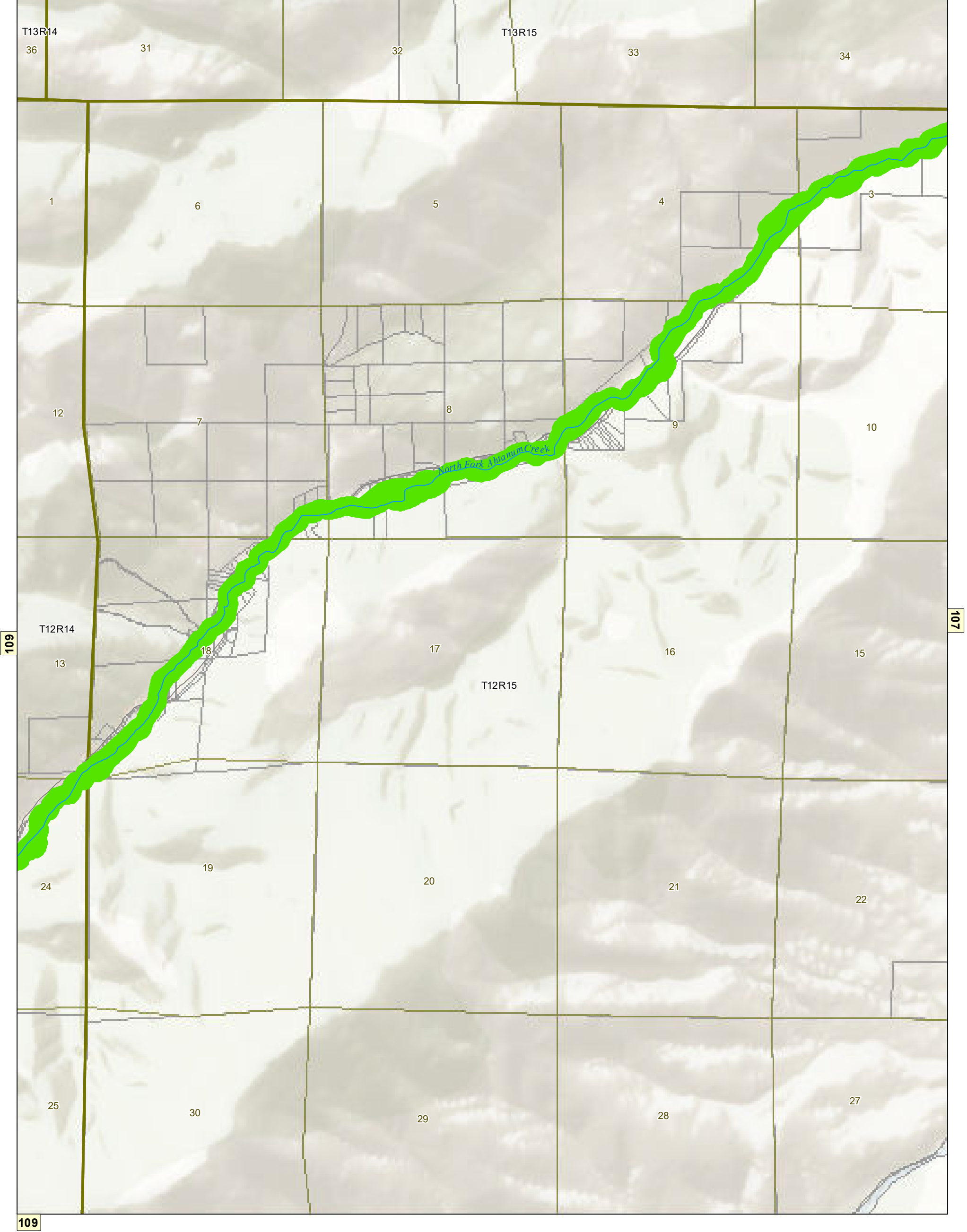
NOTE: Shoreline environment designations depicted on this map are approximate. They have not been surveyed and are intended for planning purposes only. Additional site specific evaluations may be required to confirm shoreline jurisdiction boundaries pursuant to the Yakima County Shoreline Master Program.

March 26, 2021

Data: Yakima County, WSDOE




Area of interest in Red



Yakima County Shoreline Environment Designations

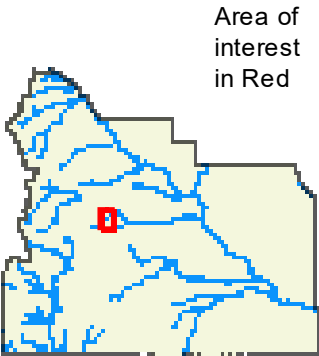
- | | | |
|-------------------------------|-----------------------------|-------------------------|
| <div></div> Natural | <div></div> Lakes and Ponds | <div></div> Highways |
| <div></div> Conservancy | <div></div> Taxlots | <div></div> All Streets |
| <div></div> Rural | <div></div> Township\Range | <div></div> Railroads |
| <div></div> Urban | <div></div> Sections | |
| <div></div> Urban Conservancy | <div></div> SMA Streams | |
| <div></div> Floodway/CMZ | | |



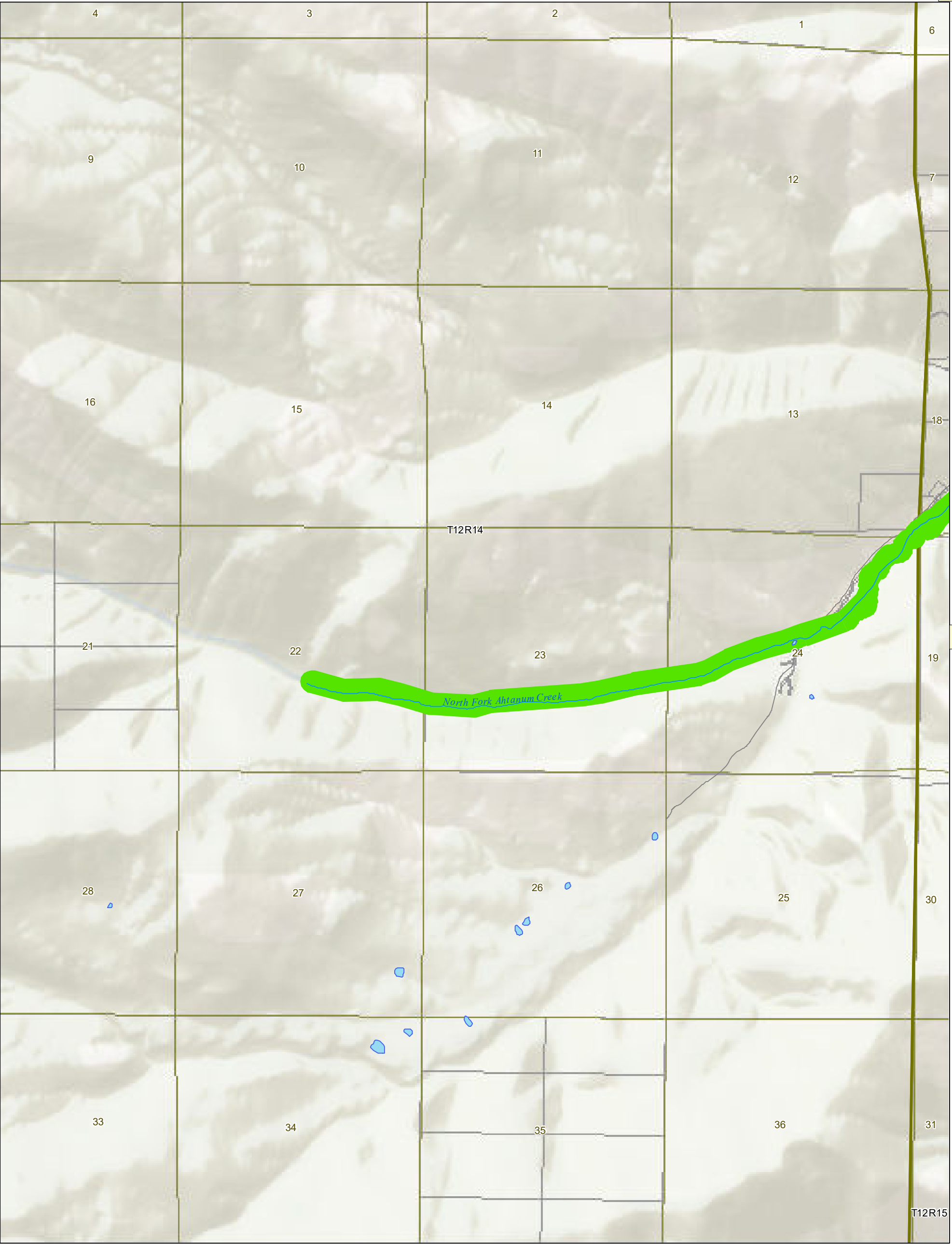
NOTE: Shoreline environment designations depicted on this map are approximate. They have not been surveyed and are intended for planning purposes only. Additional site specific evaluations may be required to confirm shoreline jurisdiction boundaries pursuant to the Yakima County Shoreline Master Program.

March 26, 2021

Data: Yakima County, WSDOE



Area of interest in Red



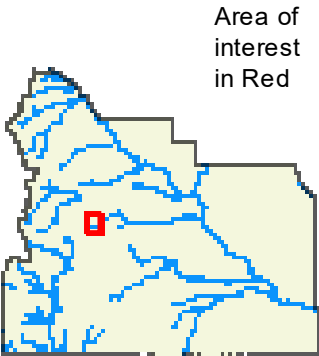
Yakima County Shoreline Environment Designations

- | | | |
|-------------------------------|-----------------------------|-------------------------|
| <div></div> Natural | <div></div> Lakes and Ponds | <div></div> Highways |
| <div></div> Conservancy | <div></div> Taxlots | <div></div> All Streets |
| <div></div> Rural | <div></div> Township\Range | <div></div> Railroads |
| <div></div> Urban | <div></div> Sections | |
| <div></div> Urban Conservancy | <div></div> SMA Streams | |
| <div></div> Floodway/CMZ | | |

NOTE: Shoreline environment designations depicted on this map are approximate. They have not been surveyed and are intended for planning purposes only. Additional site specific evaluations may be required to confirm shoreline jurisdiction boundaries pursuant to the Yakima County Shoreline Master Program.

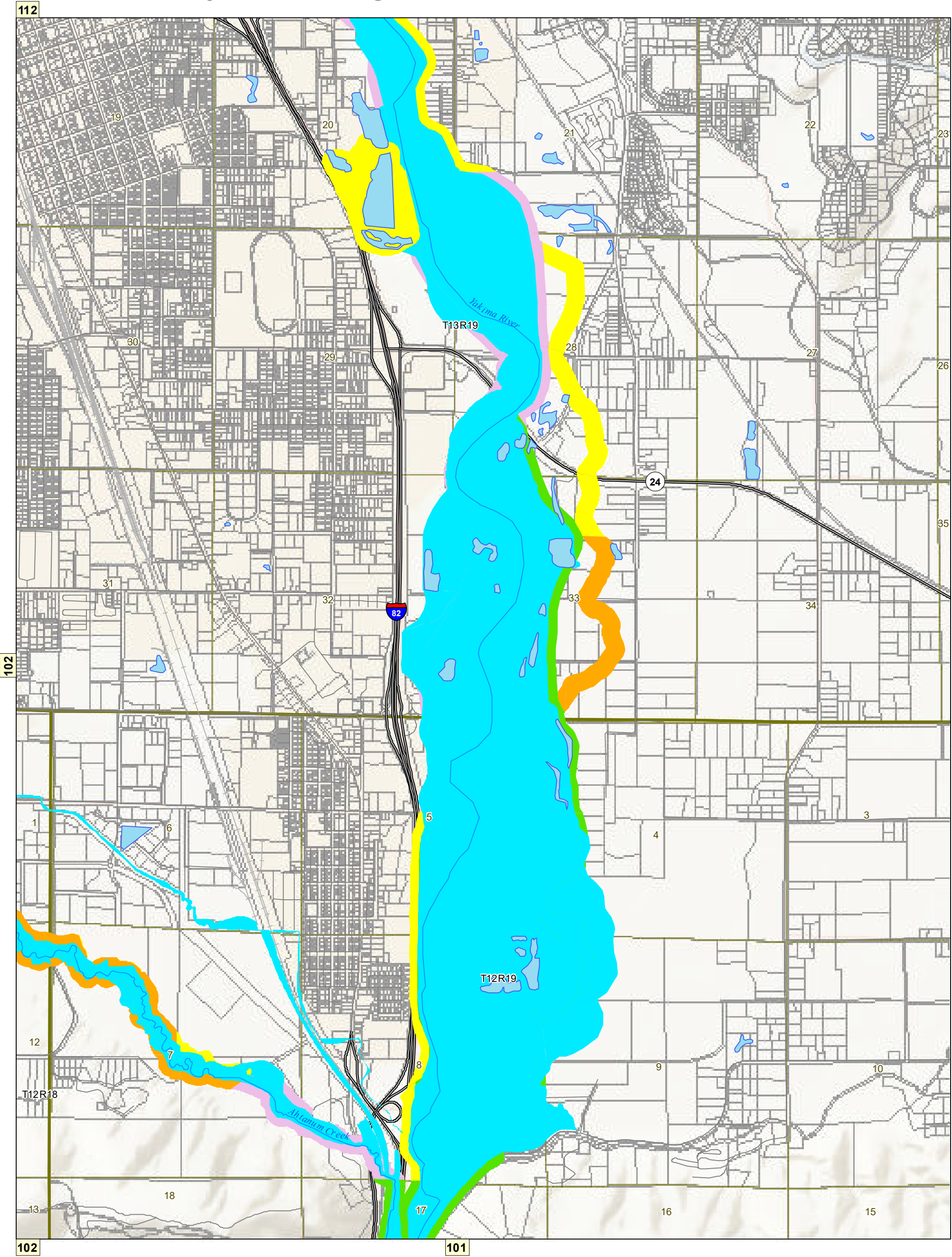
March 26, 2021

Data: Yakima County, WSDOE



Yakima County SMP Designations

Map 110 of 116



Yakima County Shoreline Environment Designations

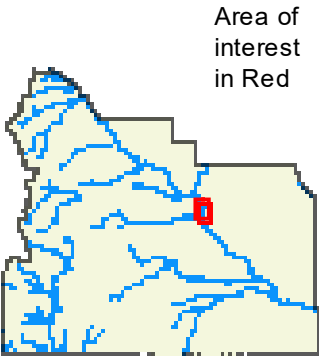
- | | | |
|-------------------|-----------------|-------------|
| Natural | Lakes and Ponds | Highways |
| Conservancy | Taxlots | All Streets |
| Rural | Township\Range | Railroads |
| Urban | Sections | |
| Urban Conservancy | SMA Streams | |
| Floodway/CMZ | | |



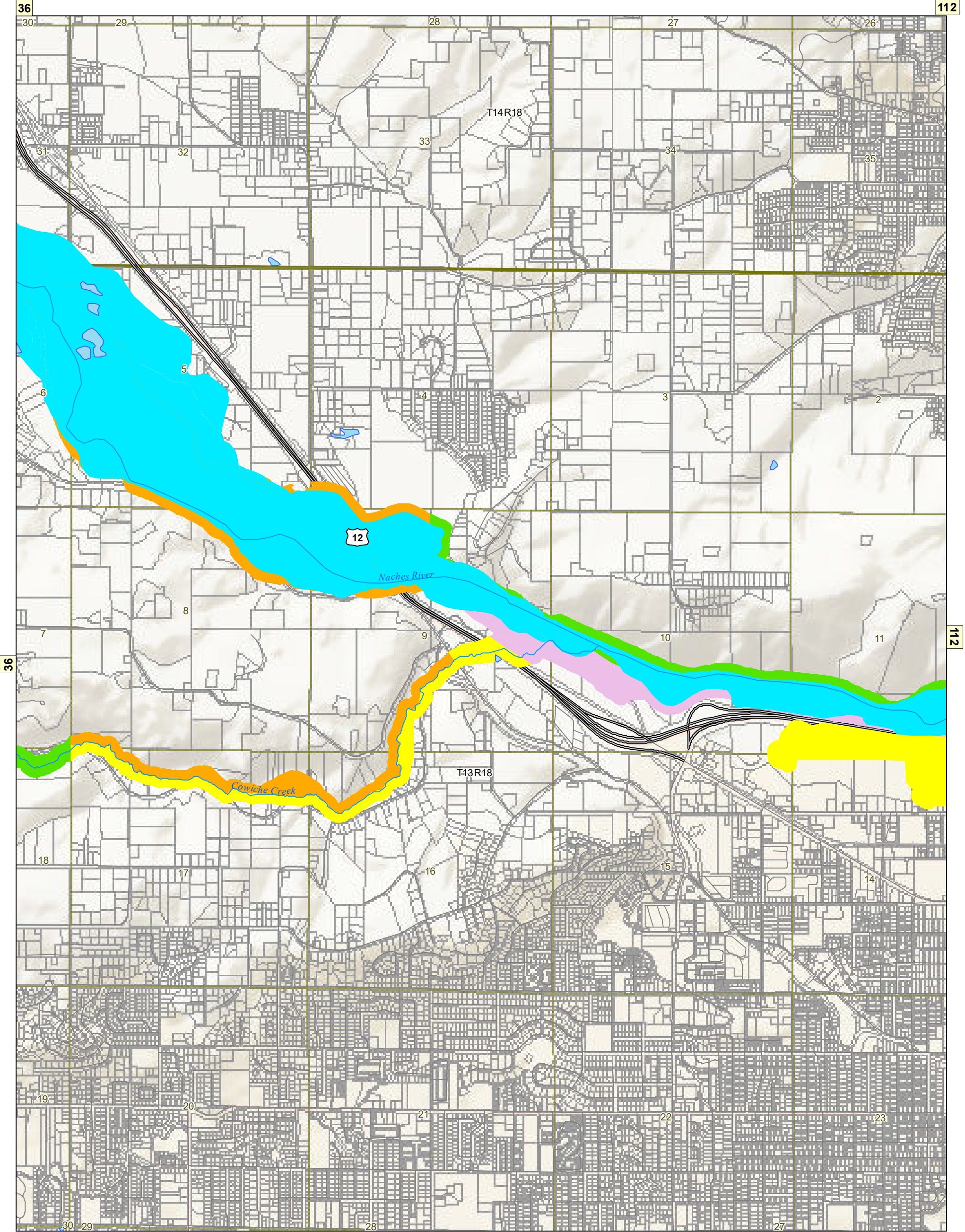
NOTE: Shoreline environment designations depicted on this map are approximate. They have not been surveyed and are intended for planning purposes only. Additional site specific evaluations may be required to confirm shoreline jurisdiction boundaries pursuant to the Yakima County Shoreline Master Program.

March 26, 2021

Data: Yakima County, WSDOE



Area of interest in Red



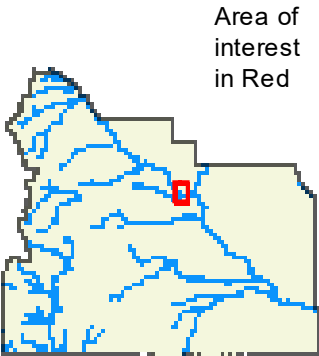
Yakima County Shoreline Environment Designations

- | | | |
|-------------------------------|-----------------------------|-------------------------|
| <div></div> Natural | <div></div> Lakes and Ponds | <div></div> Highways |
| <div></div> Conservancy | <div></div> Taxlots | <div></div> All Streets |
| <div></div> Rural | <div></div> Township\Range | <div></div> Railroads |
| <div></div> Urban | <div></div> Sections | |
| <div></div> Urban Conservancy | <div></div> SMA Streams | |
| <div></div> Floodway/CMZ | | |

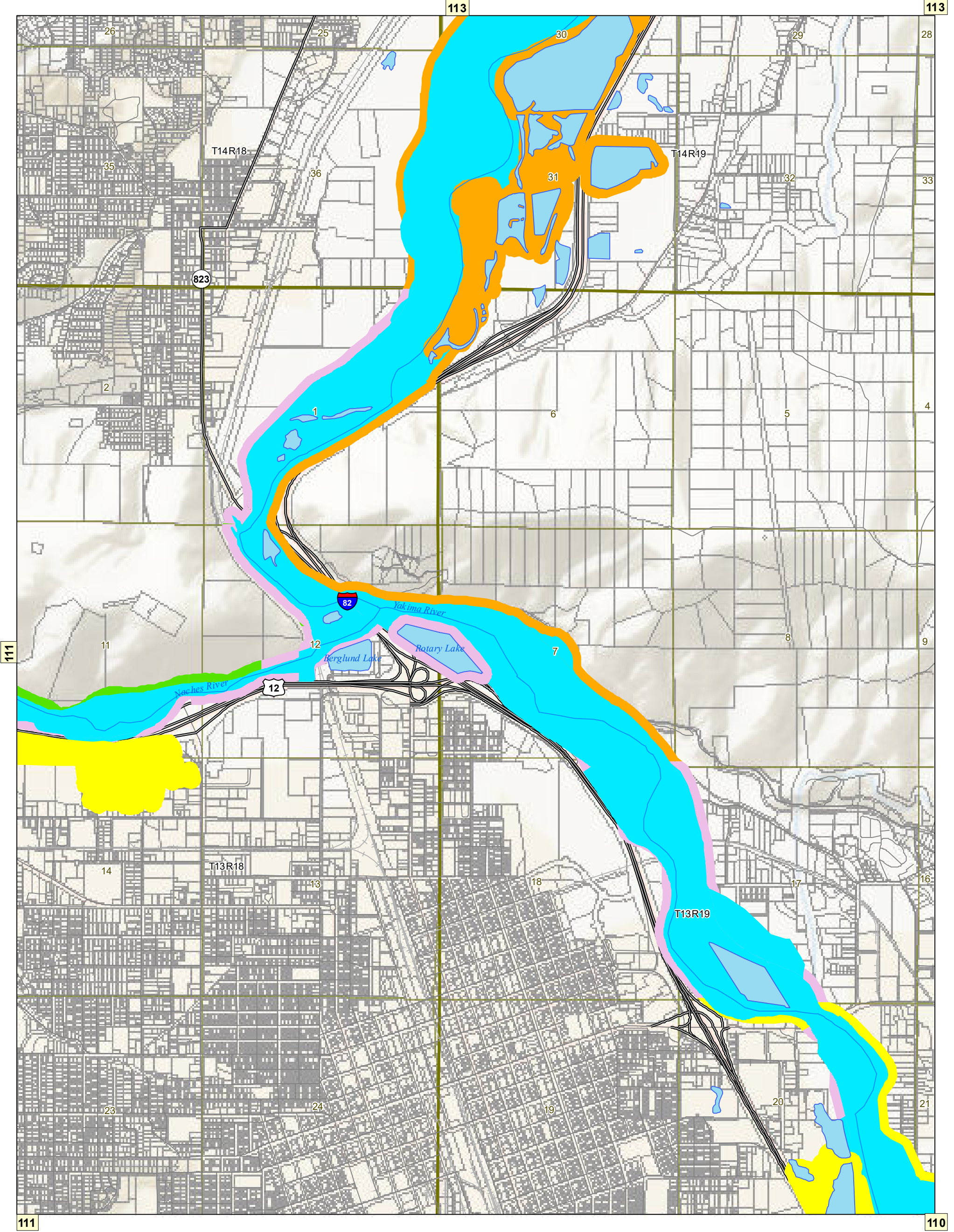
NOTE: Shoreline environment designations depicted on this map are approximate. They have not been surveyed and are intended for planning purposes only. Additional site specific evaluations may be required to confirm shoreline jurisdiction boundaries pursuant to the Yakima County Shoreline Master Program.

March 26, 2021

Data: Yakima County, WSDOE



Area of interest in Red



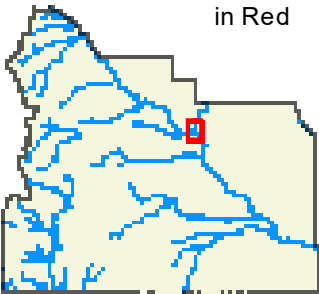
Yakima County Shoreline Environment Designations

- | | | |
|-------------------------------|-----------------------------|-------------------------|
| <div></div> Natural | <div></div> Lakes and Ponds | <div></div> Highways |
| <div></div> Conservancy | <div></div> Taxlots | <div></div> All Streets |
| <div></div> Rural | <div></div> Township\Range | <div></div> Railroads |
| <div></div> Urban | <div></div> Sections | |
| <div></div> Urban Conservancy | <div></div> SMA Streams | |
| <div></div> Floodway/CMZ | | |

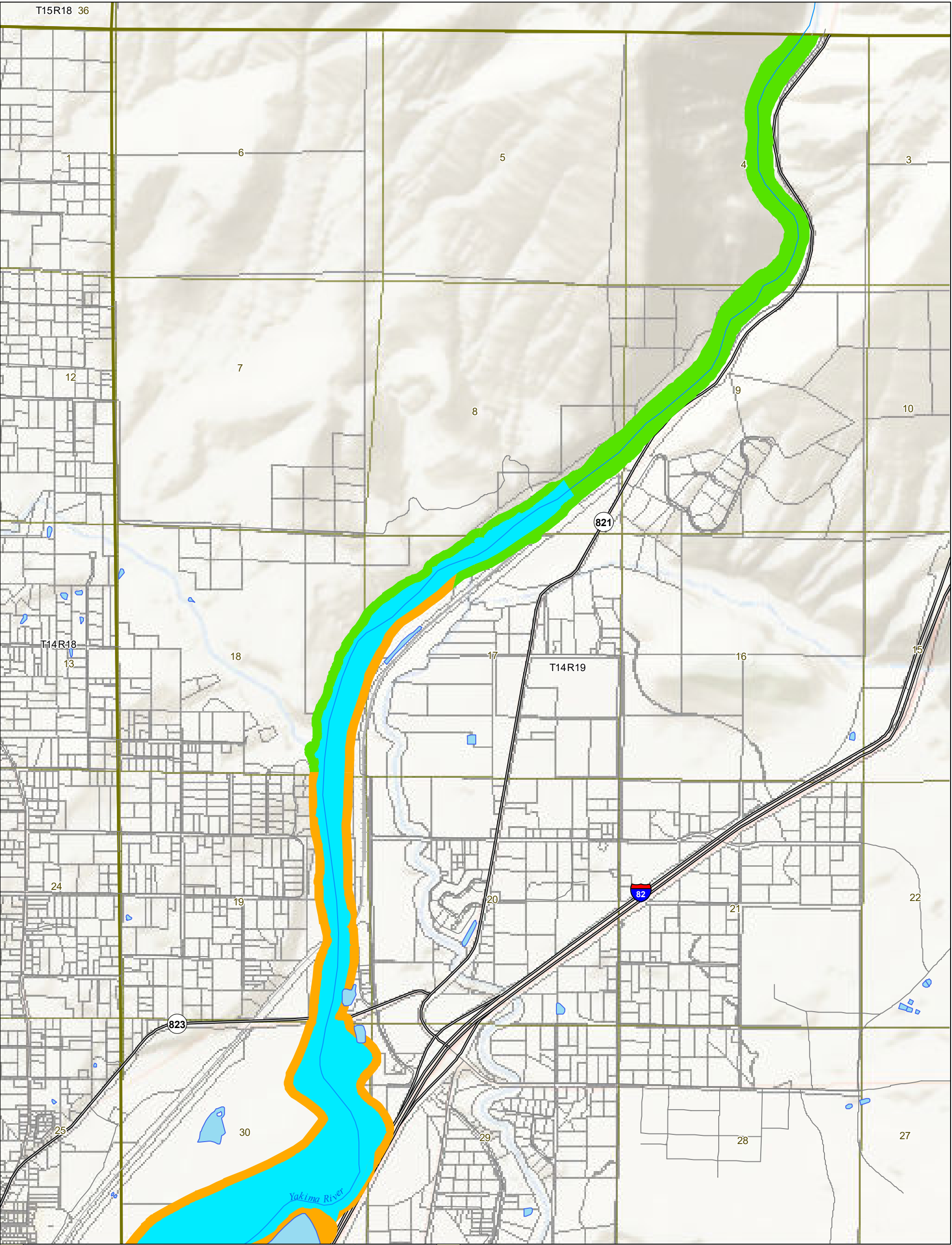
NOTE: Shoreline environment designations depicted on this map are approximate. They have not been surveyed and are intended for planning purposes only. Additional site specific evaluations may be required to confirm shoreline jurisdiction boundaries pursuant to the Yakima County Shoreline Master Program.

March 26, 2021

Data: Yakima County, WSDOE



Area of interest in Red



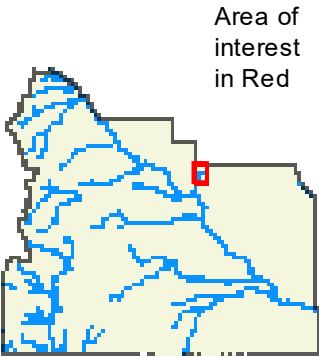
Yakima County Shoreline Environment Designations

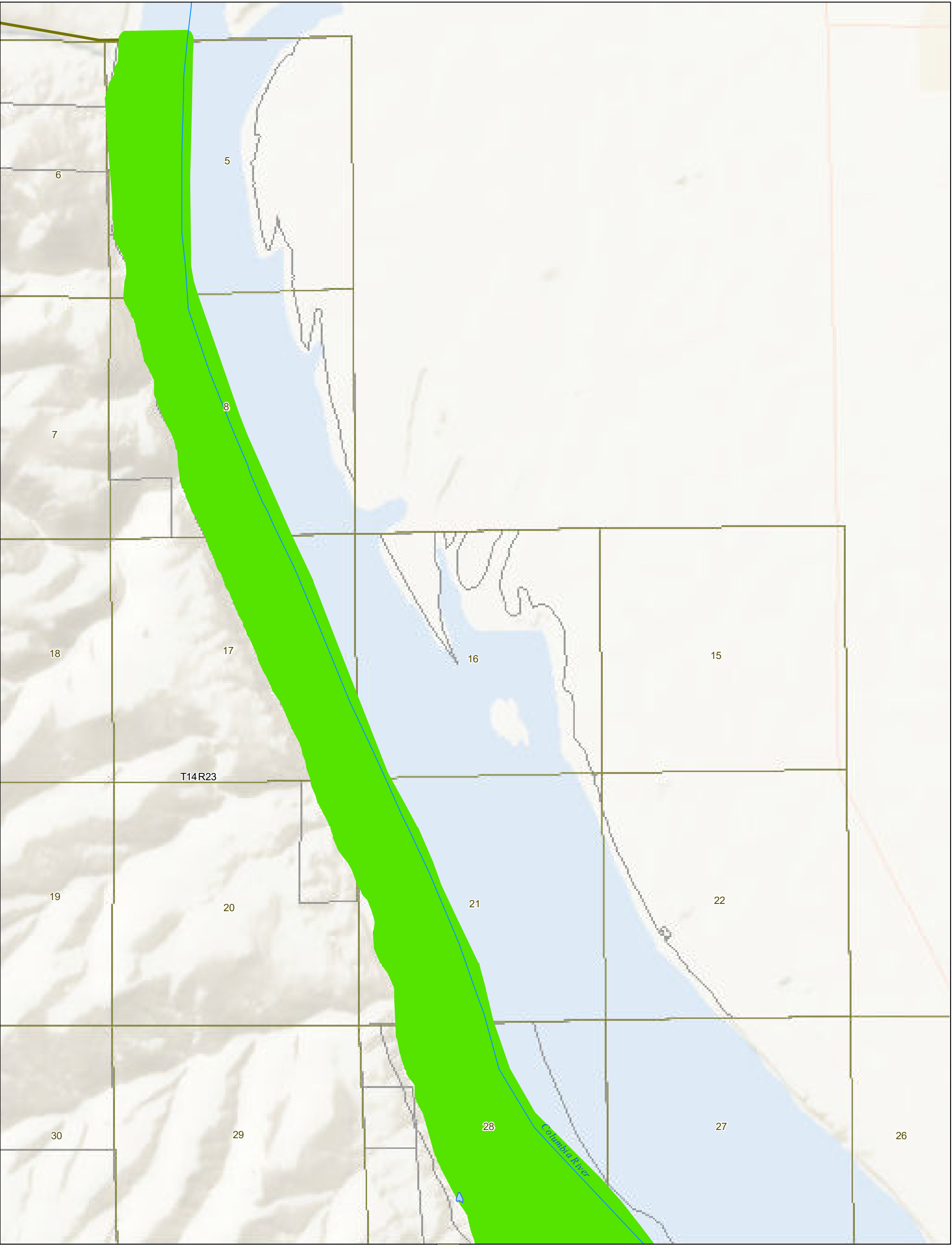
- | | | |
|-------------------------------|-----------------------------|-------------------------|
| <div></div> Natural | <div></div> Lakes and Ponds | <div></div> Highways |
| <div></div> Conservancy | <div></div> Taxlots | <div></div> All Streets |
| <div></div> Rural | <div></div> Township\Range | <div></div> Railroads |
| <div></div> Urban | <div></div> Sections | |
| <div></div> Urban Conservancy | <div></div> SMA Streams | |
| <div></div> Floodway/CMZ | | |

NOTE: Shoreline environment designations depicted on this map are approximate. They have not been surveyed and are intended for planning purposes only. Additional site specific evaluations may be required to confirm shoreline jurisdiction boundaries pursuant to the Yakima County Shoreline Master Program.

March 26, 2021

Data: Yakima County, WSDOE





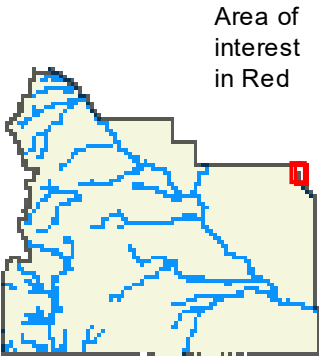
Yakima County Shoreline Environment Designations

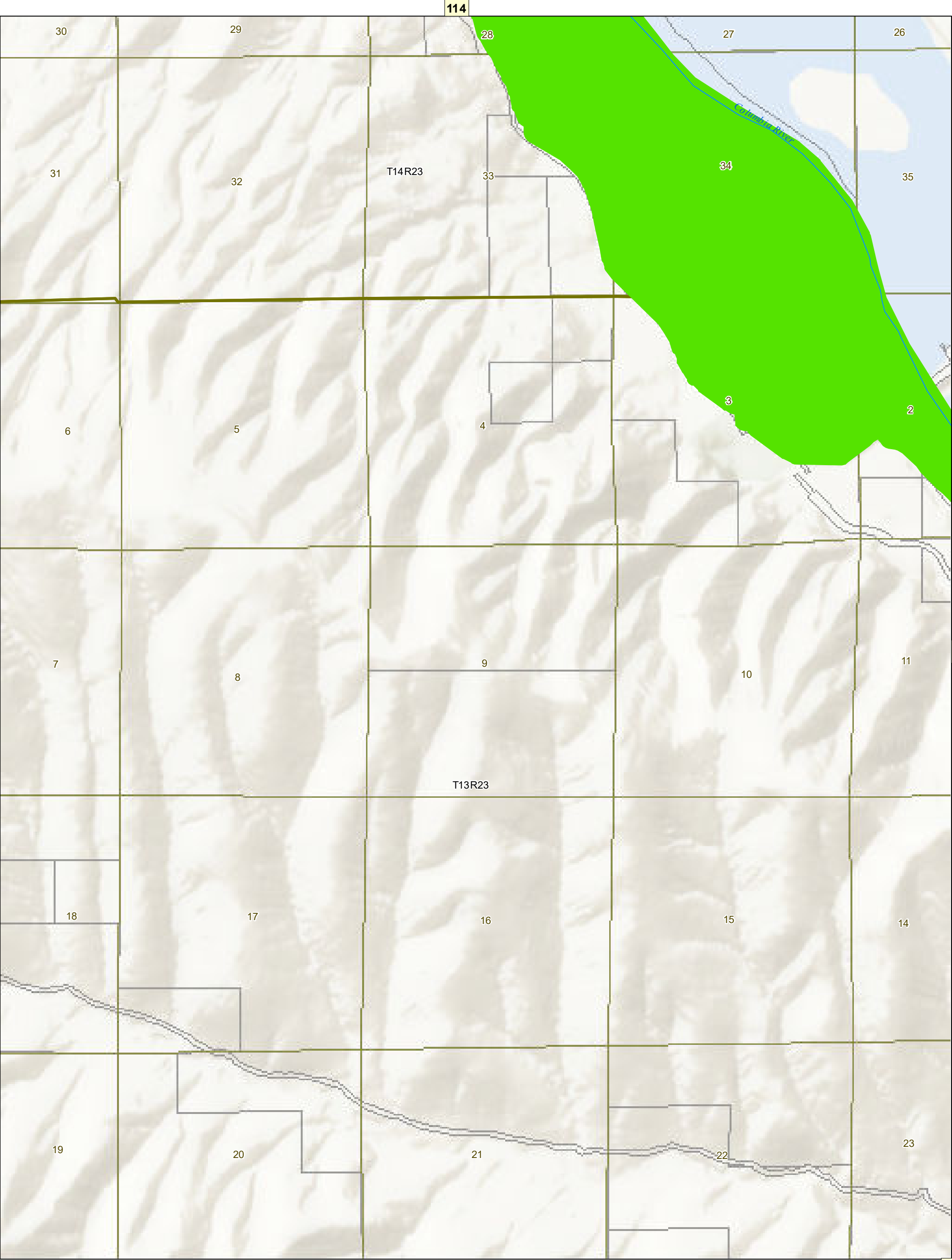
- | | | |
|-------------------------------|-----------------------------|-------------------------|
| <div></div> Natural | <div></div> Lakes and Ponds | <div></div> Highways |
| <div></div> Conservancy | <div></div> Taxlots | <div></div> All Streets |
| <div></div> Rural | <div></div> Township\Range | <div></div> Railroads |
| <div></div> Urban | <div></div> Sections | |
| <div></div> Urban Conservancy | <div></div> SMA Streams | |
| <div></div> Floodway/CMZ | | |

NOTE: Shoreline environment designations depicted on this map are approximate. They have not been surveyed and are intended for planning purposes only. Additional site specific evaluations may be required to confirm shoreline jurisdiction boundaries pursuant to the Yakima County Shoreline Master Program.

March 26, 2021

Data: Yakima County, WSDOE





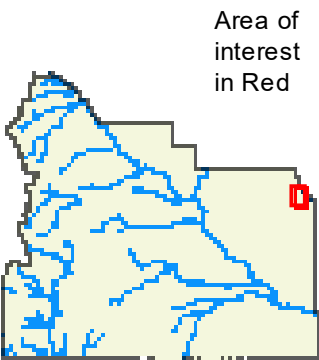
Yakima County Shoreline Environment Designations

- | | | |
|-------------------------------|-----------------------------|-------------------------|
| <div></div> Natural | <div></div> Lakes and Ponds | <div></div> Highways |
| <div></div> Conservancy | <div></div> Taxlots | <div></div> All Streets |
| <div></div> Rural | <div></div> Township\Range | <div></div> Railroads |
| <div></div> Urban | <div></div> Sections | |
| <div></div> Urban Conservancy | <div></div> SMA Streams | |
| <div></div> Floodway/CMZ | | |

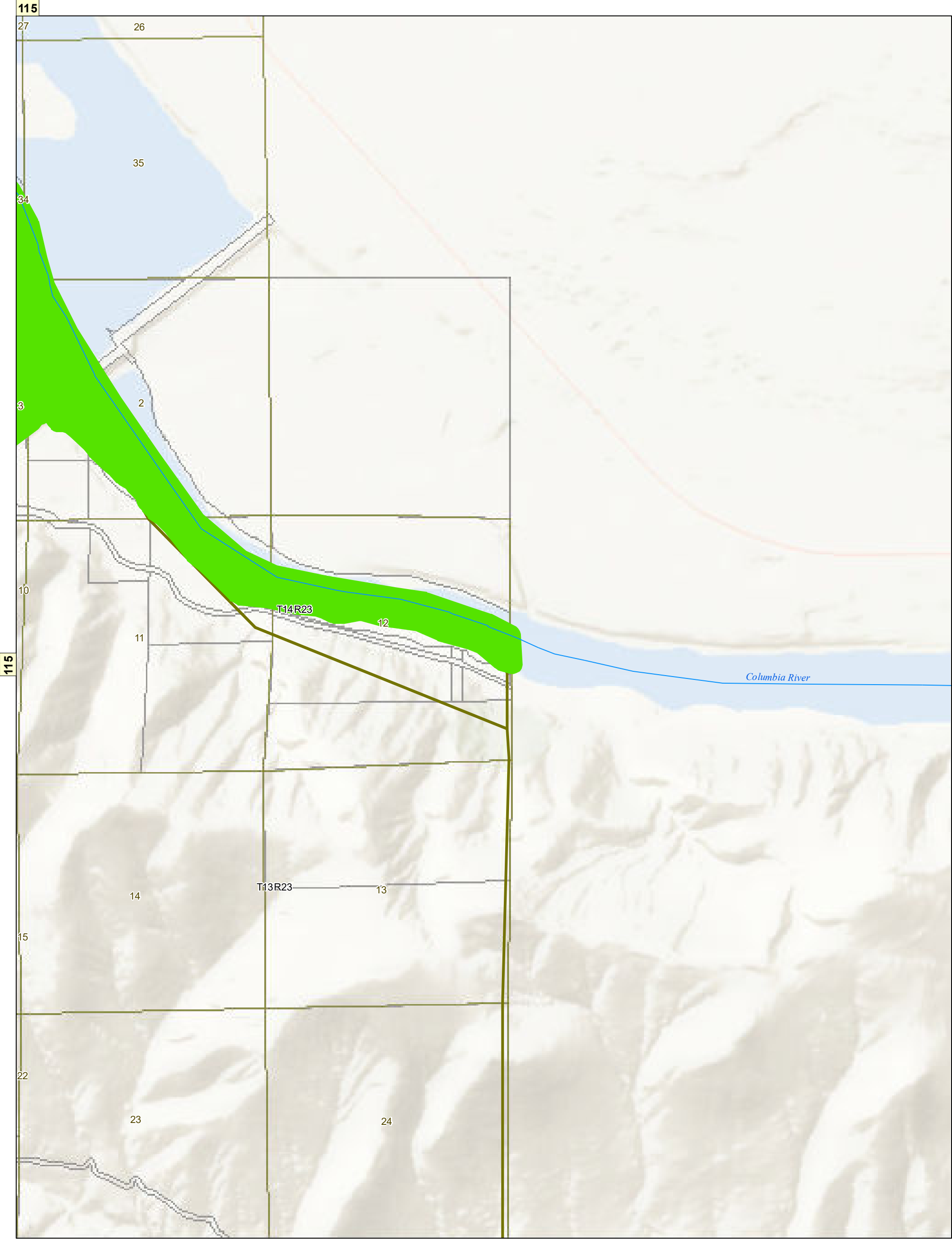
NOTE: Shoreline environment designations depicted on this map are approximate. They have not been surveyed and are intended for planning purposes only. Additional site specific evaluations may be required to confirm shoreline jurisdiction boundaries pursuant to the Yakima County Shoreline Master Program.

March 26, 2021

Data: Yakima County, WSDOE



Area of interest in Red



Yakima County Shoreline Environment Designations

- | | | |
|-------------------------------|-----------------------------|-------------------------|
| <div></div> Natural | <div></div> Lakes and Ponds | <div></div> Highways |
| <div></div> Conservancy | <div></div> Taxlots | <div></div> All Streets |
| <div></div> Rural | <div></div> Township\Range | <div></div> Railroads |
| <div></div> Urban | <div></div> Sections | |
| <div></div> Urban Conservancy | <div></div> SMA Streams | |
| <div></div> Floodway/CMZ | | |

NOTE: Shoreline environment designations depicted on this map are approximate. They have not been surveyed and are intended for planning purposes only. Additional site specific evaluations may be required to confirm shoreline jurisdiction boundaries pursuant to the Yakima County Shoreline Master Program.

March 26, 2021

Data: Yakima County, WSDOE

