

**BOARD OF YAKIMA COUNTY COMMISSIONERS  
ORDINANCE NO. 2-2015**

IN THE MATTER OF ESTABLISHING THE MAXIMUM SPEED OF ALL VEHICLES TRAVELING UPON CERTAIN COUNTY ROADS OR PARTS OF SUCH ROADS OUTSIDE INCORPORATED CITIES AND TOWNS WITHIN YAKIMA COUNTY, WASHINGTON

IT IS HEREBY ORDAINED by the Board of County Commissioners of Yakima County, Washington, that:

SECTION 1. Yakima County Code Section 9.36.032 and all Ordinances amending said section are hereby amended as follows:

Except when a special hazard exists that requires lower speed for compliance with YCC 9.36.031, the limits specified in this section shall be maximum lawful speeds, and no person shall drive a vehicle on a county road at a speed in excess of such maximum limits.

Abbreviations Used:

Access (Accs)	Extension (Ext)	Place (Pl)
Avenue (Ave)	Heights (Hgts)	Road (Rd)
Bridge (Br)	Highway (Hwy)	South (S)
Burlington Northern Santa Fe (BNSF)	Interstate (I-)	Southwest (SW)
Center (Ctr)	Lane (Ln)	State Route (SR)
Circle (Cir)	North (N)	Street (St)
Court (Ct)	Not Assigned (N/A)	West (W)
Drive (Dr)	Parkway (Pkwy)	
East (E)	Pavement (Pvmt)	

(a) Twenty miles per hour on the following county roads:

	<u>Road</u>	<u>From</u>	<u>To</u>
(1)	Scenic Dr	0.34 mi E of 53rd Ave, N (Yakima City Limits – M.P. 0.31)	53rd Ave, N (Yakima City Limits – M.P. 0.65)

(b) Twenty five miles per hour on the following county roads:

	<u>Road</u>	<u>From</u>	<u>To</u>
(1)	1st Ave Outlook	G St Outlook	B St Outlook
(2)	1st St	Curtis St	1st St (White Swan)
(3)	1st St Buena	Buena Rd	B St
(4)	1st St (White Swan)	1st St	End
(5)	2nd Ave Outlook	D St Outlook	B St Outlook
(6)	2nd Ave (Parker)	SR 97	Yakima St
(7)	2nd Ave, E (Parker)	SR 97	Track Rd, N
(8)	2nd St (White Swan)	Birch Ave	Maple Ave
(9)	3rd Ave Mabton	Jackson St	0.10 mi S of Jackson St (City of Mabton)
(10)	3rd Ave Parker	Main St	Frontage Rd
(11)	4th Ave Parker	Yakima St	Frontage Rd
(13)	4th St, N	Wilson Hwy (City Of Grandview)	Opal Ave (City of Grandview)
(14)	5th Ave Mabton	Monroe St (City Of Mabton)	Jackson St
(15)	5th Ave Parker	Yakima St	Hwy 97
(16)	5th Ave, S	Hillside Dr	Meadowbrook Rd
(17)	6th Ave Mabton	Monroe St (City Of Mabton)	Jackson St
(20)	8th Ave, S	Meadowbrook Rd	Hillside Dr
(25)	15th St, N	Marsh Rd	H St, E
(27)	17th St, S	Madison Ave	South Ave
(30)	<u>26<sup>th</sup> Street, N</u>	<u>Business Ln</u>	<u>End</u>
(36)	28th St, N	Cascade Rd	End
(40)	31st St, N	Butterfield Rd	Hillcrest Dr
(41)	31st St, S	Terrace Hgts Dr	End

(43)	33rd St, N	Butterfield Rd	33rd St, N Br No 1310
(44)	34th Ave, S	Ahtanum Rd	Emma Ln
(45)	34th Ave, S	Emma Ln	Meadow Ln
(47)	34th St, N	Terrace Hgts Dr	End
(48)	35th Ave, S	Meadow Ln	Emma Ln
(51)	37th Ave, S	Emma Ln	End
(52)	37th Ave, S	Ahtanum Rd	End
(53)	37th St, N	Commonwealth Dr	Mountainview Rd
(55)	38th St, N	Mountainview Ave	End
(56)	39th St, N	Mountainview Ave	End
(57)	39th St, S	Terrace Hgts Dr	End
(58)	40th Ave, S	Spring Creek Rd	Coolidge Rd
(59)	40th St, N	Commonwealth Rd	Mountainview Rd
(60)	40th St, S	Terrace Hgts Dr	End
(61)	41st Ave, S	Spring Creek Rd	Coolidge Rd
(62)	41st Ave, S	Emma Ln	End
(65)	42nd St, S	Kroum Rd	Henning St, E
(69)	43rd St, S	Kroum Rd	Justice Dr
(70)	44th Ave, S	Spring Creek Rd	End
(72)	44th St, S	Kroum Rd	Henning St, E
(73)	47th Ave, S	Spring Creek Rd (City of Yakima)	End
(74)	48th Ave, N	Scenic Dr (City Of Yakima)	0.17 mi S of Scenic Dr (City Of Yakima)
(75)	48th Ave, N	Webster Rd (City Of Yakima)	0.06 mi N of Modesto Way (City of Yakima)
(76)	50th Ave, N	Modesto Way (City Of Yakima)	End
(78)	51th Ave, N	Webster Rd	Madera Way
(80)	53th Ave, S	Ahtanum Rd	End
(81)	54th St, N	Sycamore Dr	End
(82)	57th St, N	Roza Hill Dr	0.19 mi N of Channel Dr
(83)	57th St, S	Terrace Hgts Dr	End
(84)	58th St, S	Terrace Hgts Dr	Roza Hill D
(88)	63rd St, S	0.02 mi S of Burman Rd	End
(89)	64th St, S	0.04 mi N of Burman Way (Patricia Ave)	Burman Way
(94)	66th Ave, S	Ahtanum Rd	Occidental Rd (City Of Yakima)
(95)	72nd Ave, S	Ahtanum Rd	End
(100)	73rd Ave, S	Oak Ave, W	End
(101)	74th Ave, S	Ahtanum Rd	End
(149)	78th Ave, S	Ahtanum Rd	End
(155)	83rd Ave, S	Aspen Ave	Ahtanum Rd
(157)	84th Ave, S	Ahtanum Rd	Aspen Ave
(158)	84th Ave, S	Coolidge Rd (City Of Yakima)	End
(160)	85th Ave, S	Ahtanum Rd	End
(161)	85th Ave, S	Aspen Ave	Oak Ave
(163)	86th Ave, S	Ahtanum Rd (City Of Yakima)	End
(165)	88th Ave, S	0.12 mi before End (Yakima City Limits)	End
(166)	96th Ave, S	Zier Rd	End
(178)	119th Ave, S	Tieton Dr	Bristol Ct
(179)	A St (White Swan)	Walnut St, E	End
(180)	Aaron Rd	Gamache Rd	Primrose Ct
(181)	Abby Ln	Buena Loop Rd	Robison Rd
(182)	Adamsview Rd	Cutoff Rd	Butterfield Rd
(183)	Allan Rd, E	<del>Old Naches Hwy</del> (Naches City Limits) <u>0.05 mi from Old Naches Hwy</u>	Allan Rd
(185)	Alteejen Rd	Centennial Dr, W	End
(190)	Archie Rd	Lampe Rd	Hoffman Rd
(191)	Asahel Curtis Dr	Grandview Pavement Rd	Walnut Ln
(192)	Aspen Ave	83rd Ave, S	86th Ave, S
(193)	Aster Ln	Campbell Rd	End
(195)	B St Outlook	Outlook Rd, S	End
(196)	Bagley Dr	Hill Ave	Sunnyside City Limits (M.P. 0.29)
(197)	Balsam Ln	Horschel Rd	End
(198)	Basalt Way	Galloway Dr	End
(199)	Beaudry Rd	Mieras Road	School Rd
(200)	Beckner Rd	0.06 mi E of Bagley Rd	Rouse Rd
(201)	Beckon Ridge Rd	Mapleway Rd	End

(202)	Bertsch Circle	Gleed Rd, E	Bertsch Cir
(203)	Birch Ave, E	Curtis St	End of County Maintenance (M.P. 0.07)
(204)	Birchfield Rd, W	0.14 mi W of Keys Rd, S	Keys Rd, S
(205)	Blossom Way	Galloway Dr, N	End
(206)	Blue Spruce Ln	Old Naches Hwy	End
(207)	Boulder Way	Maple Ave	End of County Rd (M.P. 0.19)
(208)	Brathovde Rd	Wenas Rd, N	End
(209)	Brewer Rd	Appleway Rd	Hickory Rd
(210)	Briarwood Dr	Beckon Ridge Rd	Canyon Gate Ln
(211)	Bridle Ln	Terrace Hgts Dr	Bridle Way
(212)	Bridle Way	Bittner Rd	Roza Hill Dr
(214)	Brinton Rd	Old Naches Hwy	End
(215)	Bristol Ct	119th Ave, S	End
(216)	Broadview Rd	Mountainview Rd	End
<del>(218)</del> (217)	Buena Ext Rd	Buena Rd	End
<del>(219)</del> (218)	Buena Rd	Highland Dr	0.15 mi S of Yakima Valley Hwy
(219)	<u>Business Ln</u>	<u>Keys Rd, N</u>	<u>End</u>
(220)	Burman Way	63rd Ave, S	Morrier Ln
(221)	Burr St	Buena Rd	End
(222)	Business Ln	Keys Rd, N	End
(223)	Camas Ave, S	3rd St, E (City of Wapato)	0.18 mi S of 3rd St, E (City of Wapato)
(224)	Camas Ave, S	City of Wapato (M.P. 0.74)	SR 97
(225)	Camas Rd, N	Donald-Wapato Rd	D St, E
(226)	Camfield Rd	Old Stage Way	End
(227)	Campbell Ln	Wapato Rd, W	Evans Rd
(228)	Canyon Gate Ln	Beckon Ridge Rd	End
(229)	Canyon Rd	Robinson Rd, W	Mountainview Rd
(230)	Canyon Rd	Locust Rd	Kilgary Way
(231)	Canyon Rd, N	Roza Hill Dr	Channel Dr
(232)	Canyon View Pl	Scenic Dr	End
(233)	Cascade Rd	Butterfield Rd (E intersection)	Butterfield Rd (W intersection)
(234)	Cascadia Park Dr	Cascade Rd	28th St, N
(235)	Castlemountain Ct	57th St, N	End
(236)	Cavanaugh Rd	Keys Rd	Victory Ln
(237)	Cedar Hill Rd	Garden Dr	End
(238)	Cedar Ln	Horschel Rd	End
(239)	Cemetery Rd	53 ft after Beckner Rd (M.P. 0.01)	0.06 mi. N of Beckner Rd
(240)	Centennial Dr, W	Schooley Rd	Yakima Valley Hwy
(241)	Channel Dr	Sky Vista Ave, N	57th St, N
(242)	Cherry Lane Rd	0.23 mi S of Grandview Pavement Rd	Chestnut Rd
(246)	Chestnut Rd	Charvet Rd	Appleway Rd
(247)	Chestnut Rd, W	Curtis St	End
(248)	City Reservoir Rd	Pecks Canyon Rd	End
(249)	Coburn Loop Rd	White Swan Rd, W (E intersection)	White Swan Rd, W (W intersection)
(252)	Columbia Rd	Frontage Rd	End
(253)	Commerce Ln	Keys Rd, N	End
(254)	Coolidge Rd	40th Ave, S	End
(255)	Cornell Rd	0.39 mi. NW of Dayton Rd	Dayton Rd
(256)	Country Club Dr	Terrace Hgts Dr	End
(257)	Cowiche Canyon Ln	Cowiche Canyon Rd	End
(259)	Crescent Ave, NW	0.36 mi E of Swan Rd	Swan Rd
(260)	Crescent Dr, W	Hill Rd, S	Heffron Rd (Sunnyside City Limits)
(261)	Crest Acres Ln	Pecks Canyon Rd	Crest Acres Pl
(262)	Crest Acres Pl	0.10 mi SW of Crest Acres Ln	End
(263)	Crest Dr	Scenic Dr (City of Yakima)	Pecks Canyon Rd
(266)	Crewport Rd	Beam Rd (S intersection)	Beam Rd (N intersection)
(267)	Cutoff Rd	Butterfield Rd	Rest Haven Rd
(268)	Cynthia Ct	Canyon Rd	End
(269)	D St Outlook	Outlook Rd, N	2nd Ave Outlook
(270)	Daisy Ln	Campbell Rd	End
(271)	Denny Ave	Urban Ave	Sherry Ave
(272)	Dogwood Ln	Horschel Rd	End
(273)	Donelson Ln	Old Naches Hwy	End
(274)	E St, E	Yakima Valley Hwy	I-82
(275)	E St Outlook	Outlook Rd, N	1st Ave Outlook

(280)	Ebony Ln	Horschel Rd	End
(281)	Echo Ct	Young Grade	End
(282)	Echo Glenn Pl	Young Grade	End
(283)	Edison Rd, W	Swan Rd	0.40 mi E of Swan Rd (City of Sunnyside)
(284)	Egan Rd	Track Rd, N	End
(285)	Elm St	Grandview City Limits (M.P. 1.49)	Old Prosser Rd
(286)	Elmwood Rd	Fort Rd.	End
(287)	Emerald Acres Dr	Hoffman Rd.	Lampe Ln
(288)	Emma Ln	34th Ave, S	42nd Ave, S
(292)	F St Outlook	1st Ave Outlook	Outlook Rd, N
(293)	Fern St	Allison Rd	0.17 mi W of Allison Rd
(294)	Ferncrest Rd	Country Club Dr	End
(295)	Fetzer Ln	34th Ave, S	End
(296)	Firing Ctr Rd	End of Rd	0.25 mi E of Pomona Hgts Rd
(297)	Forrest Rd	Ogle Rd (Grandview City Limits)	End
(298)	Frayne Pl	Canyon Rd	End
(299)	G St Outlook	Outlook Rd, N	1st Ave Outlook
(300)	Gala Dr	Ames Rd	End
(301)	Galloway Dr, N	Blossom Way	Mapleway Rd
(302)	Garden Dr	Blossom Way	End
(303)	Germantown Rd	Meyers Rd, N	370 ft before End of Rd (Toppenish City Limits - M.P. 0.40)
(304)	Ghormley Rd	Barrett Rd	Tieton Dr
(305)	Gilbert Rd	Wiley Rd, S	0.25 mi W of Wiley Rd, S
(306)	Glade Rd	0.39 mi SW of SR 22 (Mabton City Limits)	0.65 mi SW of SR 22
(307)	Gleed Pl	Stark Rd	End
(308)	Goat Rocks Ct	Overbluff Dr	End
(309)	Goldendale Ave	Track Rd, N	Sunnyside City Limits (M.P. 0.17)
<del>(310)</del>	<del>Goodlander Rd, W</del>	<del>Selah Loop Rd</del>	<del>0.29 mi W of Selah Loop Rd</del>
(311)	Goodman Rd	End	Meadowbrook Rd
(312)	Grabenstein Rd	Collins Rd	Parish Rd
(313)	Graber Rd	Wenas Rd, N	End
(314)	Green Giant Rd	Snipes Pump Rd (N intersection)	Snipes Pump Rd (S intersection)
(315)	Green Meadows	Galloway Dr	End
(316)	Gunnyon Rd	Fort Rd	End
(317)	H St, E	15th St, N	End
(318)	Hackett Rd	Wiley Rd	Gilbert Rd
(319)	Hackett Rd, N	Ahtanum Rd	Hackett Rd
(320)	Hadley Dr	Hall Rd	End
(321)	Hall Rd	Mapleway Rd	End
(322)	Hamilton Dr	Alteejen Rd	End
(323)	Hancock Rd	Thompson Rd	End
(324)	Harmony Ln	Selah Naches Rd	End
(325)	Hazen Rd	Ahtanum Rd	Slavin Rd, W
(326)	Hennessy Rd	Tieton Dr	End
(327)	Henning St, E	41th St, S	44th St, S
(328)	Herlou Dr	Goodlander Rd, W	Weems Way
(329)	Herlou Pl	Herlou Dr	End
(330)	Hickory Rd	0.31 mi E of Cherry Ln (Grandview City Limits)	Chestnut Rd
(331)	Highland Dr	0.02 mi E of White Rd	Buena Rd
(332)	Hill Ave	McClain Dr	Bagley Dr
(333)	Hillcrest Dr	Butterfield Rd	31st St, N
(334)	Hillcrest Dr, E	Hillcrest Dr	End
(335)	Hillcroft Way	37th St, N	End
(336)	Hillside Dr	8th Ave, S	5th Ave, S
(337)	Hillside Pl	Hillside Dr	End
(338)	Hilltop Dr	Canyon Rd, N	57th St, S
(339)	Hilltop Dr	Bridle Way	End
(340)	Hobby Horse Ln	Wise Acre Rd	End
(341)	Hoffman Rd	Archie Rd	Buchanan Rd
(342)	Holy Rosary Rd	SR 24	End
(343)	Home Acres Rd	Wapato Rd, S	End
(344)	Horizons Ct	Bridle Way	End
(345)	Horschel Rd	Hoffer Rd	End

(346)	Hudson Rd, W	0.79 W of Yakima Valley Hwy (Zillah City Limits - M.P. 0.91)	End
(347)	Hughes Rd	0.06 mi after Gilbert Rd	End
(348)	Industry Ln	Keys Rd	End
(349)	Indian Haven Ct	Overbluff Ln	End
(350)	Inspiration Dr	University Pkwy	End
(351)	Iron Horse Ct	University Pkwy	End
(352)	Jackson St	SR 241	6th Ave (Mabton)
(353)	Johnson Rd, N	Ames Rd	End
(354)	Judy Ln	Mountainview Ave	End
(355)	Justice Dr	Henning Rd, E	End
(356)	Kail Dr	Hawthorn Dr	85th Ave, N
(357)	Kamiakin Rd	Wapato Rd, W	End
(358)	Kel-Lowry Rd	Old Naches Hwy	0.14 mi S of Old Naches Hwy (City Of Naches)
(359)	Kershaw Dr, S	SR 12	End
(360)	Kilgary Way	Canyon Rd	Santa Roza Dr
(361)	Kinne Ln	Wenas Rd, N	Kinne Ln
(362)	Klendon Dr	Summitview Rd	Hillman Rd
(363)	Klockhamer Rd	Naches Rd, S	End
(364)	Kloochman Way	57th St, N	End
(367)	Knox Rd	McAuley Rd	0.11 mi E of McAuley Rd
(368)	Kodiak Rd	Nagler Rd	End
(369)	Konnowac Pass Rd	800 ft N of Yakima Valley Hwy	Yakima Valley Hwy
(370)	Kroum Rd	41st St, S	End
(371)	Lampe Ln	Buchanan Rd	End
(372)	Langel Dr	Hillside Dr	5th Ave, S
(373)	Larch Ave	38th Ave, S	End
(374)	Leininger Dr	Perry Way	End
(376)	Link Rd	Gleed Rd, N	End
(377)	Lockhart Rd	Hillcrest Dr	End
(384)	Lorry Ln	Goodlander Rd, W	End
(385)	Lyle Ave	Herlou Dr	Terry Ln
<del>(386)</del>	<del>Lyle Loop Rd</del>	<del>Herlou Dr</del>	<del>End</del>
(387)	Lynn Pl	Butterfield Rd	End
(388)	Lyons Loop	52nd Ave, S (S intersection)	52nd Ave, S (N intersection)
(389)	MACLAREN Ct	119th Ave	End
(390)	Madera Way	51st Ave, N	End
(391)	Madison Ave, E	Sunnyside City Limits	17th St
(393)	Main St	5th Ave	Frontage Rd
(396)	Maple Ave	Hillcrest Dr	End
(397)	Maple Ave	2nd St (White Swan)	Curtis St
(398)	Maple Ave, E	Curtis Rd	End
(399)	Maple Ct	Maple Ave	End
(400)	Marble Rd	Mize Rd	End
(401)	Marion Ave	86th Ave, S	85th Ave, S
(402)	Marion St	85th Ave, S	End
(403)	Mary Way	Blossom Way	Cedar Hill Dr
(404)	McClain Dr	Beckner Rd	Hill Ave
(405)	McCormick Rd	Mapleway Rd	End
(406)	McCredy Ln	Wapato Rd, W.	Daisy Ln
(407)	McGonagle Ct	McGonagle Rd	End
(408)	McLaughlin Accs Rd	SR 12	McLaughlin Rd
(409)	McLaughlin Rd	Stark Rd	End
(410)	McLean Rd, S	Alexander Rd	Sunnyside City Limits (M.P. 0.40)
(412)	Meadow Ct	119th Ave, S	End
(413)	Meadow Ln	34th Ave, S	35th Ave, S
(414)	Mellis Frontage Rd, E	Mellis Rd	End
(415)	Mellis Frontage Rd, W	Mellis Rd	End
(416)	Mellis Rd	Yakima Valley Hwy	End
(417)	Meyers Rd, N	Curlew Rd	Lincoln Ave
(418)	Missouri Ave	SR 823	End
(419)	Mitchell Dr, N	SR 12	End
(420)	Mitchell Dr, S	SR 12	End
(422)	Mitchell Pl	Mitchell Dr, S	End

(423)	Modesto Way	51st Ave, N	0.02 mi E of 51st Ave, N
(424)	Monroe St	End	SR 241
(425)	Monroe St	Vance Rd	Ferry Rd
(426)	Morningside Ct	Bridle Way	End
(427)	Morningside Dr	58th St, S	End
(428)	Morningside Dr	Canyon Rd, N	End
(429)	Mountainview Ave	41st St, N	Commonwealth Dr
(430)	Mountainview Ave	Hillcrest Dr	Lockhart Rd
(431)	Mountainview Ave	Hillcrest Dr	31st St, N
(432)	Mt Aix Way	Channel Dr	End
(433)	Mt Aix Way, N	Channel Dr	End
(434)	Mt Clemens Way	Channel Dr	57th St, N
(435)	Mullins Rd	Lookout Point Rd	End
(436)	Muoth Way	Webster Rd	53rd Ave, N
(437)	Naches Rd, S	Naches Rd, N Br No 35	Naches City Limits (M.P. 10.02)
(438)	Nola Loop Rd	41st St, N	Nola Loop Rd
(439)	North St	Wapato Rd, S	End
(440)	Northwest Dr	Kamiakin Rd.	End
(441)	Nugent St	Terrace Hgts Dr	End
(442)	Oak Ave	38th Ave, S	42nd Ave, S
(443)	Oak Ave	86th Ave, S	85th Ave, S
(444)	Oak Ave, W	74th Ave, S	End
(445)	Old Prosser Y Rd	Elm St	Old Prosser Rd
(446)	Old Stage Way	Selah Naches Rd	End
(447)	Oliver Dr	Bittner Rd	End
(448)	Orchard Ave	96th Ave, N	Pear Ave
(449)	Orchard Rite Rd	Eschbach Rd	End
(450)	Outlook Rd	Gap Rd	End
(451)	Overbluff Ct	Overbluff Dr	End
(452)	Overbluff Dr	Maple Ave	End
(453)	Overbluff Dr	Mt Aix Way, N	End
(454)	Overbluff Ln	Overbluff Dr	End
(455)	Panorama Dr	Roza Hill Dr	End
(456)	Pansy Ln	Campbell Rd	End
(457)	Parker Hgts Rd, E	Konnowac Pass Rd	Konnowac Pass Rd
(458)	Patnode St	28th St, N	Cascadia Park Dr
(459)	Patricia Ave	64th St, S	63rd St, S
(460)	Peach Dr	Puterbaugh Rd	Grandview Pvmt Rd
(461)	Pear Butte Dr	Channel Dr	End
(462)	Pear Butte Dr	Sycamore Dr	End
(463)	Pearl Pl	Sky Vista Ave, N	Pear Butte Dr
(464)	Pearl Pl	Tumac Dr	Mt Aix Way, N
(465)	Pecan Rd	Brewer Rd	Walnut Ln
(466)	Pence Rd	Old Naches Hwy	End
(467)	Penn Ave	Mabton Sunnyside Rd	Allen Rd
(470)	Perry Way	T.P. Rd	End
(475)	Pine St	Allison Rd	0.25 mi W of Allison Rd (Mabton City Limits)
(476)	Pleasant Ave	King St	0.04 mi S of King St
(477)	Pleasant Hills Dr	Selah Naches Rd	End
(478)	Pleasant Valley Pl	Pleasant Valley Rd	End
(479)	Pomona Rd, S	SR 823	End
(480)	Pongala Rd	Tieton City Limits (M.P. 0.36)	End (M.P. 0.74)
(482)	Poulin Rd	Parish Rd	Collins Rd
(483)	Primrose Ct	Aaron Rd	End
(484)	Ranchette Ln	Wenas Rd, N	End
(485)	Rest Haven Rd	I-82	End County Maintenance
(486)	Rest Haven Rd	Begin County Maintenance	Hillcrest Dr
(487)	Ridgeway Dr	Bridle Way	End
(488)	Ridgeway Dr	Morningside Dr	57th St, S
(489)	Rivard Rd, N	264 ft S of Moxee City Limits	Moxee City Limits (M.P. <del>0.26</del> <u>0.21</u> )
(490)	Riverside Ave, W	Lester Rd, S	Heffron Rd
(491)	Robison Rd	Buena Rd	Abby Ln
(492)	Rockstrom Rd	Wiley Rd	End
(493)	Rolling Hills Dr	Old Naches Hwy	End

(494)	Rouse Rd	0.13 mi S of Beckner Rd	Woodin Rd, E
(495)	Rowberry Way	McDonald Rd (E intersection)	McDonald Rd (W intersection)
(496)	Royale Ct	University Pkwy	End
(497)	Roza View Rd	Wing Hill Rd	Waneta Rd
(498)	Roza Vista Dr	Terrace Hgts Dr	Roza Vista Dr
(499)	Rozalee Way, N	Roza Hill Dr	End
(500)	Rozalee Way, S	Roza Hill Dr	End
(501)	Rushmore Rd, N	End	Naches Ave, E
(502)	Rushmore Rd, S	Naches Ave, E	End
(503)	Rutherford Rd	79th Ave, S	End
(505)	Sage Trail Rd	Selah Rd, E	End of County Maintenance
(506)	Sagewood Dr	Adobe Way	End
(507)	Sand Hill Rd	Euclid Rd, S	End
(508)	Santa Roza Dr	Terrace Hgts Dr	End
(509)	Sara Loop	Zier Rd	Stein Rd
(511)	Scenic Crest Rd	University Pkwy	<b>End 41<sup>st</sup> St, S</b>
(512)	Scenic Dr	0.14 mi W of Scenic Dr, N	0.02 mi E of Canyon View Pl
(513)	Scenic Dr	(Yakima City Limits – M.P. 1.07)	(Yakima City Limits – M.P. 1.26)
(514)	Scenic Dr	0.19 mi E of 66th Ave, N	66th Ave, N (Yakima City Limits
(515)	Scenic Dr, N	(Yakima City Limits – M.P. 1.42)	– M.P. 1.61)
(516)	Schooley Rd	80th Ave, N	End
(517)	Schut Rd	Scenic Dr (City of Yakima)	Yakima City Limits (M.P. 0.21)
(518)	Sherry Ave	Zillah City Limits (M.P. 0.36)	Roza Dr
(519)	Skone Way	Postma Rd	End
(522)	Sky Vista Ave, N	Old Naches Hwy	Denny Ave
(523)	Sky Vista Pl	Camas Ave, S	End
(524)	Skyview Ct	Roza Hill Dr	Sycamore Dr
(525)	Slavin Rd, W	Roza Hill Dr	End
(526)	Snipes Canal Rd	74th Ave, S	End
(527)	South Ave	Hazen Rd	Slavin Rd
(528)	South St	Swan Rd	Lester Rd, S
(529)	South St	Mabton Sunnyside Rd	17th St, S
(534)	Stark Rd	Wapato Rd, S	End
(538)	Summit Dr	6 <sup>th</sup> St (City)	Allison Rd
(540)	Swan Rd	McLaughlin Accs Rd	End
(541)	Sycamore Dr	End	Waneta Rd
(542)	Tamara Pl	Edison Rd, W	0.52 mi S of Edison Rd, W
(543)	Taylor Loop Rd	0.07 mi E of Sky Vista Ave, N	57th St, N
(544)	Taylor Rd, W	Track Rd, N	End
(545)	Terrace Park Dr	SR 823 (S intersection)	SR 823 (N intersection)
(546)	Top Ct	Speyers Rd	End
(548)	Track Rd	Terrace Hgts Dr	Terrace Park Dr
(549)	Track Rd, N	Hilltop Dr	End
(550)	Trout Lake Ct	Thompson Rd	Pioneer Way, N
(551)	Tumac Dr	Parker Br Rd	0.20 mi S of 2nd Ave, E
(552)	Tumac Dr	Overbluff Ln	End
(553)	Twin Peaks Rd	Channel Dr	57th St, N
(554)	Urban Ave	Sycamore Dr	End
(556)	Victory Ln	Gore Rd	End
(560)	Viewland Dr	Old Naches Hwy	Denny Ave
(566)	Walnut Ave	0.12 mi N of Cavanaugh St	End
(568)	Walnut Ave, E	48th Ave, S	End
(571)	Waneta Rd	Signal Peak Rd	Walnut Ave, E
(572)	Wapato Rd, E	Curtis Rd	End
(573)	Ware Rd	Summit Dr	Forsell Rd
(574)	Webster Rd	317ft. W of Track Rd, N	0.13 mi E of Track Rd, N
(576)	Weems Way	Grandview Pvmnt Rd	Asahel Curtis Dr
(580)	Westview Ct	0.01 mi N of Muoth Way	51st Ave, N
(581)	Whitman Pl	Selah Loop Rd	End
(582)	Willoughby Rd, N	Martin Rd, S	End
(583)	Willowcrest Dr	44th Ave, S	End
(586)	Wilson Rd	Grandview City Limits (M.P. 0.50)	End
(587)	Windmill Ln	SR 241	Willowcrest Dr
		Pomona Hgts Rd	Tipp Rd
		Selah Loop Rd	End

(588)	Wing Hill Rd	Forsell Rd	Summit Dr
(589)	Wise Acre Rd	Selah Rd, E	End
(590)	Woodin Rd, E	Rouse Rd	Scoon Rd
(598)	Yakima St	2nd Ave	Lundberg Rd
(600)	Youngstown Rd	Larue Rd	End
(601)	Zillah Dr, E	(Zillah City Limits – M.P. 0.95)	Yakima Valley Hwy
(602)	Zillah Hgts Rd	Yakima Valley Hwy	Zillah Dr, E (Zillah City Limits (M.P. 0.55))

## (c) Thirty miles per hour on the following county roads:

	<u>Road</u>	<u>From</u>	<u>To</u>
(1)	123rd Ave, S	Tieton Dr	Barrett Rd
(2)	Anderson Rd	Gore Rd	End
(3)	Barrett Rd	0.32 mi E of 123rd Ave, S	0.19 mi W of 123rd Ave, S
(4)	Buchanan Rd	Brathovde Rd	End
<del>(5)</del>	<del>Burnham Rd</del>	<del>Stone Rd</del>	<del>End</del>
<del>(5)(6)</del>	<del>Butterfield Rd</del>	<del>Hillcrest Dr</del>	<del>33rd St, N</del>
<del>(6)(7)</del>	<del>Canyon Rd, W</del>	<del>Cottonwood Canyon Rd</del>	<del>Cottonwood Rd, N</del>
<del>(7)(8)</del>	<del>Harrah Rd</del>	<del>1,850 ft S of Fort Rd (M.P. 6.36)</del>	<del>1,850 ft N of Larue Rd (M.P. 6.66)</del>
<del>(8)(9)</del>	<del>Hartford Rd</del>	<del>Butterfield Rd</del>	<del>End</del>
<del>(9)(10)</del>	<del>Hexon Rd</del>	<del>Gore Rd</del>	<del>End</del>
<del>(10)(11)</del>	<del>Hi-Valley View St</del>	<del>0.25 mi S of Norman Rd, E</del>	<del>Norman Rd, E</del>
<del>(11)(12)</del>	<del>Hillcrest Dr</del>	<del>Terrace Hgts Dr</del>	<del>41st St, N</del>
<del>(13)</del>	<del>Mahoney Rd</del>	<del>Pioneer Way, N</del>	<del>Naches Hgts Rd</del>
<del>(12)(14)</del>	<del>Marsh Rd</del>	<del>Butterfield Rd</del>	<del>End</del>
<del>(13)(15)</del>	<del>Martin Rd</del>	<del>End</del>	<del>Progressive Rd, E</del>
<del>(14)(16)</del>	<del>Nagler Rd</del>	<del>Wenas Rd, N</del>	<del>Gore Rd</del>
<del>(16)(17)</del>	<del>Norman Rd, E</del>	<del>St Hilaire Rd</del>	<del>End</del>
<del>(17)(18)</del>	<del>Parker Hgts Rd, E</del>	<del>Parker Hgts Rd, W</del>	<del>Konnowac Pass Rd</del>
<del>(18)(19)</del>	<del>Parker Hgts Rd, W</del>	<del>Parker Hgts Rd, E</del>	<del>Yakima Valley Hwy (SE intersection)</del>
<del>(19)(20)</del>	<del>Selah Ridge Rd</del>	<del>Collins Rd</del>	<del>End</del>
<del>(20)(21)</del>	<del>Sole Rd</del>	<del>Selah Loop Rd</del>	<del>End</del>
<del>(21)(22)</del>	<del>Speyers Rd</del>	<del>1.32 mi SE of Selah Naches Rd</del>	<del>1.10 mi SE of Selah Naches Rd</del>
<del>(22)(23)</del>	<del>Tipp Rd</del>	<del>Pomona Rd, E</del>	<del>Schlage Rd</del>
<del>(23)(24)</del>	<del>Wiley Rd</del>	<del>Gilbert Rd</del>	<del>Ahtanum Rd</del>
<del>(24)(25)</del>	<del>Wiley Rd, S</del>	<del>Gilbert Rd</del>	<del>0.22 mi S of Gilbert Rd</del>
<del>(25)(26)</del>	<del>Woodin Rd, W</del>	<del>Scoon Rd</del>	<del>Maple Grove Rd</del>

## (d) Thirty five miles per hour on the following county roads:

	<u>Road</u>	<u>From</u>	<u>To</u>
(1)	1st Ave, S (Zillah)	0.56 mi W of Yakima Valley Hwy	Yakima Valley Hwy
(2)	33rd St, N	Terrace Hgts Dr	Butterfield Rd
(4)	38th Ave, S	Ahtanum Rd	Sorenson Rd
(5)	41st St., N	Mountainview Rd	Terrace Hgts Dr
(6)	41st St, S	Terrace Hgts Dr	Gun Club Rd
(7)	42nd Ave, S	McCullough Rd	Ahtanum Rd
(8)	57th St, N	0.19 mi N of Channel Dr	End of County Maintenance
(9)	66th Ave, N	0.04 mi from Prospect Way (Yakima City Limits – M.P. 0.96)	Prospect Way
(12)	90th Ave, S	Ahtanum Rd (City Of Yakima)	Meadowbrook Rd
(13)	96th Ave, S	Wide Hollow Rd	350 ft S of Tieton Dr (Yakima City Limits - M.P. 0.68)
(14)	96th Ave, S	Wide Hollow Rd	Zier Rd
(15)	101st Ave, S	Wide Hollow Rd	Grunewald Rd
(16)	Ackley Rd	Hwy 12	Powerhouse Rd, W
(17)	Adobe Way	Wenas Rd, N	End
(18)	Ahtanum Rd	79th Ave, S	90th Ave, S
(19)	Ahtanum Rd	0.19 mi E of North Fork Rd	North Fork Rd
(20)	Alexander Rd	Sunnyside City Limits (M.P. 0.75)	Mabton Sunnyside Rd SR 241
(21)	Allan Rd	Naches-Wenas Rd	Naches City Limits (M.P. 0.74)
(22)	Allen Rd	Mabton Sunnyside Rd	0.64 mi E of Mabton Sunnyside Rd (Sunnyside City Limit)
(23)	Allen Rd, E	Sunnyside City Limits (M.P. 0.57)	650 ft E of Sunnyside City Limits



(24)	Allison Rd	South St	650 ft S of South St
(25)	American Fruit Rd	Ahtanum Rd, S	Rutherford Rd
(26)	Apple Way Rd	Summitview Rd	Track Rd
(27)	Appleway Rd	Grandview Pvmnt Rd (City Limits)	Charvet Rd
(28)	Arrowsmith Rd	Maple Grove Rd	Scoon Rd
(29)	Barker Rd	Beam Rd	E St, E
(30)	Barrett Rd	Mize Rd	Ghormley Road
(31)	Beaudry Rd	1,500 ft N of Mieras Rd	Mieras Rd
(32)	Beaudry Rd	School Road	Duffield Rd
(33)	Beaudry Rd	SR 24	Bell Rd
(34)	Beffa Rd	Rosenkranz Rd	Hambelton Rd/Schraeder Rd
(35)	Bell Rd	SR 24 (Moxee City Limits (M.P. 0.20)	LaFramboise Rd
(36)	Bethany Rd	Grandview City Limits (M.P. 0.80)	Woodworth Rd
(37)	Birch Ave	Curtis St	White Swan Rd, W
(38)	Birchfield Rd	Gun Club Rd	Norman Rd
(39)	Birchfield Rd, W	Keys Rd, S	0.25 mi E of Riverside Rd
(40)	Bittner Rd	Bridle Way	Wendt Rd
(41)	Blackburn Rd	Wampler Rd	End
(42)	Blaine Rd	Yakima Valley Hwy	Hudson Rd, W
(43)	Bonnieview Rd	0.10 mi W of Willoughby Rd	End
(44)	Boundary Rd	475 ft SW of Mabton City Limits	Mabton City Limits (M.P. 2.26)
(45)	Branch Rd	0.06 mi E of Brownstown Rd	0.25 mi W of Brownstown Rd.
(46)	Bream Rd	Eschbach Rd	End
(47)	Brigit Rd	Mapleway Rd	Pleasant Hill Rd
(48)	Brownstown Rd	0.04 mi N of Branch Rd	0.12 mi S of Branch Rd
(49)	Buena Loop Rd	Buena Rd	Yakima Valley Hwy
(50)	Buena Rd	Yakima Valley Hwy	Highland Dr
(51)	Buffalo Rd	Gibson Rd	End
(52)	Bumping River Rd	M.P. 7.80	M.P. 8.80
(53)	Butterfield Rd	Terrace Heights Dr	Hillcrest Dr
(54)	Camas Rd, N	Wapato City Limits (M.P. 0.33)	650 ft N of Wapato City Limits
(55)	Campbell Rd	Progressive Rd	Jones Rd
(56)	Canyon Rd, N	Terrace Hgts Dr	Roza Hill Dr
(57)	Cemetery Rd	0.06 mi N of Beckner Rd	Van Belle Rd
(58)	Charron Rd, E	475 ft E of Moxee City Limits	Moxee City Limits (M.P. 0.59)
(59)	Cherry Hill Rd	650 ft E of Granger City Limits	Granger City Limits (M.P. 0.82)
(60)	Church Rd	Borton Rd	Carlson Rd
(61)	Cleman Dr	Old Naches Hwy	Naches-Wenas Rd
(62)	Collins Rd	Selah Loop Rd	End
(63)	Commonwealth Rd	41st St, N	33rd St, N
(64)	Cowiche Canyon Rd	Powerhouse Rd, W	End
(65)	Cowiche City Rd	Old Cowiche Rd	Summitview Rd
(66)	Craig Rd	Naches Rd, S	End
(67)	Crusher Canyon Rd	Mapleway Rd	Selah City Limits (M.P. 0.86)
(68)	Curtis St	Curtis St Br No 300	0.01 mi S of Elm Ave
(69)	Cutler Way	Zillah City Limits (M.P. 0.71)	650 ft W of Zillah City Limits
(70)	Division Rd	Yakima Valley Hwy	Granger Rd, N
(71)	Division Rd	SR 22	0.23 mi N of SR 22
(72)	Donald-Wapato Rd	Yakima Valley Hwy	I-82
(73)	Douglas Rd	Wide Hollow Rd	Fisk Rd (M.P. 2.85)
(74)	Duffield Rd, E	Coombs Rd	St Hilaire Rd
(75)	Edison Rd, E	Sunnyside City Limits (M.P. 1.21)	475 ft E of Sunnyside City Limits
(76)	Ekelman Rd	Mieras Rd	Moxee City Limits (M.P. <del>0.77</del> 0.37)
(77)	Elmore Rd	Buena Loop Rd	End
(78)	Elton Rd	Selah Rd, E	Sheets Rd
(79)	Emerald Rd	Emerald Rd, S	Snipes Pump Rd
(80)	Eschbach Rd	Old Naches Hwy	SR 12
(81)	Estes Rd	101st Ave, S	Tieton Dr
(82)	Euclid Rd, E	Mabton City Limits (M.P. 0.73)	650 ft Mabton City Limits
(83)	Euclid Rd, S	Grandview City Limits (M.P. 0.06)	0.30 mi S of Apricot Rd
(84)	Evans Rd	0.80 mi E of Wesley Rd	Wesley Rd
(85)	Factory Rd	475 ft E of Sunnyside City Limits	Sunnyside City Limits (M.P. 4.82)
(86)	Faucher Rd	Mieras Rd	Postma Rd
(87)	Firing Center Rd	Selah Rd, E	0.25 mi E of Pomona Hgts Rd
(88)	Fisher Rd, S	SR 22	Rusk Rd

(89)	Fisk Rd	2.37 mi E of Stone Rd	Douglas Rd
(90)	Fort Rd	0.08 mi W of SR 97	Robbins Rd
(91)	Fort Rd	0.30 mi E of McKinley Rd, S	0.32 mi W of McKinley Rd, S
(92)	Fort Rd, E	0.26 mi W of SR 22 (Toppenish City Limits – M.P. 0.26)	SR 97
(93)	Franklin Rd	0.12 mi S of Rosenkranz Rd	Dilley Rd
(94)	Franklin Rd	Tieton Hgts Rd	650 ft S of Tieton Hgts Rd
(95)	Galloway Dr	Old Naches Hwy	Blossom Way
(96)	Galloway Dr, N	Mapleway Rd	End
(97)	Ghormley Rd	Wide Hollow Rd	Barrett Rd
(98)	Gibson Rd	Wenas Rd, N (NW intersection)	Wenas Rd, S (SW intersection)
(99)	Gilbert Rd	0.25 mi W of Wiley Rd, S	Ahtanum Rd
(100)	Glade Rd	0.65 mi SW of SR 22	0.90 mi SW of SR 22
(101)	Gleed Rd, E	Sherry Rd	End
(102)	Gleed Rd, N	Pleasant Valley Rd	Mapleway Rd
(103)	Goodlander Rd, E	0.25 mi E of Selah Loop Rd (City of Selah)	0.37 mi E of Selah Loop Rd
(104)	Goodman Rd	Meadowbrook Rd	Goodman Rd Br No 132 (City Limits)
(105)	Gore Rd	Anderson Rd.	Selah Loop Rd
(106)	Grandview Pvmnt Rd	SR 241	Appleway Rd
(107)	Granger Rd, N	Division Rd	Hudson Rd, W
(108)	Grunewald Rd	101st Ave, S	End
(109)	Gun Club Rd	University Pkwy	Birchfield Rd
(110)	Hatton Rd	Tieton Rd, S	Franklin Rd
(111)	High School Rd	Gulden Rd	Mabton City Limits (M.P. 2.11)
(112)	Hill Rd, S	650 ft W of Sunnyside City Limits	Sunnyside City Limits (M.P. 1.04)
(113)	Hillman Rd	Marble Rd	End
(114)	Hoffer Rd	0.22 mi after SR 97 (Wapato City Limits)	End
(115)	Kail Rd	Sharp Rd	End
(116)	Kershaw Dr, N	SR 12	Old Naches Hwy
(117)	Keys Rd	University Pkwy	Terrace Hgts Dr
(118)	Keys Rd, N	Terrace Hgts. Dr	Butterfield Rd
(119)	Keys Rd, S	University Pkwy	End
(121)	Lampe Rd	Nagler Rd	Wenas Rd, N
(122)	Lancaster Rd	Goodlander Rd, E	End
(123)	Lester Rd, S	Riverside Rd, W	End
(124)	Lewis Rd	Naches Rd, S	End
(125)	Livengood Rd	Elliott Rd	Cowiche Rd, N
(126)	Locust Ave	Terrace Hgts Dr	Norman Rd
(127)	Lookout Point Rd	Crusher Canyon Rd	Mullins Rd
(128)	Louden Rd	Progressive Rd	End
(129)	Lynch Ln	Rutherford Rd	End
(130)	Lynch Rd	Willowlawn Rd	End
(131)	Mabton Sunnyside Rd	SR 241	Penn Ave
(132)	Maple Ave	41st St, N	Hillcrest Dr
(133)	Mapleway Rd	Crusher Canyon Rd	SR 12
(134)	Marble Rd	Summitview Rd	Mize Rd
(135)	Martin Rd, S	Branch Rd	SR 97
(136)	McAuley Rd	Douglas Rd	Wide Hollow Rd
(137)	McCullough Rd	18th Ave, S	0.03 mi E of 42nd Ave, S
(138)	McGonagle Rd	Lancaster Rd	Speyers Rd
(139)	McGreer Rd	Huntzinger Rd, E	End
(140)	McPhee Rd	Locust Ln	End
(141)	Meadowbrook Rd	11th Ave, S	Goodman Rd
(142)	Meyers Rd, N	Lincoln Ave	0.12 mi N of Lincoln Ave
(143)	Meyers Rd, N	650 ft S of Curlew Rd	Curlew Rd
(144)	Mieras Rd	Ekelman Rd (Moxee City Limits)	1,000 ft E of Beaudry Rd
(145)	Miles Rd	Sheep Company Rd	McGreer Rd
(146)	Moore Rd	Occidental Rd	Cottonwood Canyon Rd
(148)	Naches Hgts Rd	Wherry Rd	0.15 mi E of Weikel Rd
(149)	Naches Rd, S	Powerhouse Rd, W	0.67 mi W of Powerhouse Rd, W
(150)	Naches Rd, S	Lewis Rd	Naches Rd, S Br No 35
(151)	Nelson Rd	Gilbert Rd	Nelson Rd
(152)	Nelson Rd	Carlson Rd	End
(153)	North Fork Rd	Ahtanum Rd	0.19 mi NW of Ahtanum Rd
(154)	Occidental Rd	Yakima City Limits (M.P. 2.27)	Dazet Rd

(155)	Old Naches Hwy	SR 12	0.26 mi W of Kel-Lowry Rd
(156)	Old Naches Hwy	SR 12/SR 410	Naches City Limits (M.P. 4.49)
(157)	Old Prosser Rd	Grandview City Limits (M.P. 0.00)	Pleasant Ave
(158)	Old Stage Way	Old Naches Hwy	Selah Naches Rd
(159)	Orchard Ave	Pear Ave	Mize Rd
(160)	Orchard Way	Wapato Rd, W	End
(161)	Orchardvale Rd	Durham Rd	End
(162)	Outlook Rd	2nd Ave	0.04 mi E of Price Rd
(163)	Outlook Rd	Sunnyside City Limits (M.P. 0.44)	650 ft W of Sunnyside City Limits
(164)	Outlook Rd, N	Outlook Rd	G St
(165)	Outlook Rd, S	Outlook Rd	Yakima Valley Hwy
(166)	Palen Rd	Wampler Rd	Elmore Rd
(167)	Parish Rd	Selah Loop Rd	Guinan Loop Rd
(168)	Parker Hgts Rd, W	Yakima Valley Hwy (NW intersection)	Parker Hgts Rd, E
(169)	Pear Ave	Summitview Ave	Tieton Dr
(170)	Pecks Canyon Rd	0.23 mi W of Powerhouse Rd, W (Yakima City Limits)	Scenic Dr
(171)	Pioneer Way	Summitview Rd	Cowiche Mill Rd
(172)	Pleasant Ave	Benton County Line	Grandview City Limits (M.P. 1.34)
(173)	Pleasant Hill Rd	1.04 mi E of Selah Hgts Rd	1.08 mi E of Selah Hgts Rd
(174)	Pleasant Valley Rd	Old Naches Hwy	Pleasant Valley Pl
(175)	Pomona Rd	SR 823	End
(176)	Pomona Rd, E	Pomona Rd	Firing Center Fence
(177)	Powerhouse Rd, W	Yakima City Limits (M.P. 1.21)	SR 12
(178)	Prospect Way	66th Ave, N	Yakima City Limits (M.P. 0.20)
(179)	Pumphouse Rd	Tecumseh Rd	End
(179.4)	Ranger Rd	Naches-Tieton Rd	Naches Rd, S
(180)	Rankin Rd	Selah Loop Rd	End
(181)	Ray Symmonds Rd	Sheets Rd	Selah Rd, E
(182)	Reservoir Loop Rd	Speyers Rd (S intersection)	Speyers Rd (N intersection)
(183)	Riverside Rd	SR 24	End
<del>(184)</del>	<del>Roza Hill Dr</del>	<del>Terrace Hgts Dr</del>	<del>58th St, E</del>
(185)	Rusk Rd	800 ft W of Fisher Rd.	Fisher Rd
(186)	Scenic Dr	68th Ave, N (City of Yakima)	0.24 mi E of 80th Ave, N
<del>(187)</del>	<del>School Rd</del>	<del>Beaudry Rd</del>	<del>Ekelman Rd</del>
<del>(188)</del> (187)	Soon Rd	0.16 mi S of Woodin Rd, E (Sunnyside City Limits)	Van Belle Rd
<del>(189)</del> (188)	Soon Rd	Williamson Rd	Chaffee Rd
<del>(190)</del> (189)	Selah Loop Rd	Goodlander Rd, E/Goodlander Rd, W (City of Selah)	Gore Rd
<del>(191)</del> (190)	Selah Rd, E	1-82	0.16 mi NE of Elton Rd
<del>(192)</del> (191)	Selah Naches Rd	Old Naches Hwy	Speyers Rd
<del>(192-3)</del> (192)	Shaw Rd	Wenas Rd, N	Gibson Rd
(193)	Sheets Rd	Selah Rd, E	Ray Symmonds Rd
(194)	Signal Peak Rd	Fort Ext Rd	White Swan Rd, W
(195)	Slade Rd	Crusher Canyon Rd	Brigit Rd
(196)	Slavin Rd	Cottonwood Canyon Rd	End
(197)	Sorenson Rd	38th Ave, S	36th Ave, S
(198)	Southern Ave	0.39 mi before End of Rd	End
(199)	Speyers Rd	1.10 mi SE of Selah Naches Rd	Guinan Loop Rd
(200)	Spring Creek Rd	55 ft after Washington Ave, W	40th Ave, S
(201)	Stein Rd	Cottonwood Canyon Rd	Zier Rd
(202)	Stone Rd	Tieton Dr	0.28 mi W of Cook Rd
(203)	Stover Rd, E	Woodall Rd (Grandview City Limits M.P. 0.76)	650 ft E of Grandview City Limits
(204)	Summitview Rd	0.07 mi S of Elliott Rd	0.20 mi NW of Cowiche Rd, N
(205)	Swalley Ln	Rutherford Rd	End
(206)	Swan Rd	Yakima Valley Hwy	Edison Rd, W
(207)	T.P. Rd	Firing Center Rd	End
(208)	Terrace Hgts Dr	<del>33rd St, N/University Pkwy</del> <b>Roza Hill Dr</b>	Norman Rd
(209)	Thompson Rd	Naches Hgts Rd	Summitview Rd
(210)	Thompson Rd	Summitview Rd	Cowiche Mill Rd
(211)	Tieton Dr	0.11 mi W of Stone Rd	0.63 mi E of Bower Rd
(212)	Track Rd, N	0.20 mi S of 2nd Ave, E	0.29 mi S of 2nd Ave, E
(213)	Track Rd, N	0.04 mi N of Egan Rd	0.05 mi S of Egan Rd (City Limits)

(214)	Track Rd, N	Wapato City Limits (M.P. 4.81)	650 ft S of Wapato City Limits
(215)	Track Rd, N	650 ft N of Toppenish City Limits	Toppenish City Limits (M.P. 11.28)
(216)	Track Rd, S	Toppenish City Limits (M.P. 0.00)	650 ft S of Toppenish City Limits
(217)	Tuttle Rd	Appleway Rd	End
(218)	University Pkwy	Terrace Hgts Dr	SR 24
(219)	Valley View Rd	Old Naches Hwy	End
(220)	Van Belle Rd	0.15 mi E of Price Rd	0.25 mi E of Outlook Rd, N
(221)	Vance Rd	Mabton City Limits (M.P. 0.11)	650 ft N of Mabton City Limits
(222)	Vertner Rd	Scenic Dr	End
(223)	Wampler Rd	Buena Loop Rd	Palen Rd
(224)	Wapato Rd, E	Wapato City Limits (M.P. 0.17)	650 ft E of Wapato City Limits
(225)	Wapato Rd, S	SR 97	0.17 mi S of South St
(226)	Wapato Rd, W	Wapato City Limits (M.P. 0.00)	0.10 mi W of Kamiakin Ave
(227)	Ward Rd	SR 97	McDonald Rd, E
(228)	Warrior Rd	Roza Hill Dr	Bittner Rd
(229)	Washington St	McDonald Rd, E	Toppenish City Limits (M.P. 0.34)
(230)	Washout Rd	Sunnyside City Limits (M.P. 0.80)	0.25 mi N of Sunnyside City Limits (M.P. 1.05)
(231)	Wesley Rd	White Swan Rd, W	Medicine Valley Rd
(232)	White Swan Rd, W	Birch Ave	0.10 mi W of Signal Peak Rd
(233)	Wide Hollow Rd	80th Ave, S (City of Yakima)	0.25 mi W of 80th Ave, S (City of Yakima)
(234)	Wide Hollow Rd	Dazet Rd	Cottonwood Canyon Rd
(235)	Willoughby Rd, N	650 ft N of Grandview City Limits	Grandview City Limits (M.P. 0.50)
(236)	Willowlawn Rd	Stone Rd	Tieton Dr
(237)	Wilson Hwy	Grandview City Limits (M.P. 2.66)	650 ft N of Grandview City Limits
(238)	Yakima Valley Hwy	0.50 mi W of Grandview City Limits	Grandview City Limits (M.P. 33.74)
(239)	Zier Rd	Dazet Rd	80th Ave, S (City of Yakima)
(240)	Zimmerman Rd	Naches Hgts Rd	Weikel Rd

## (e) Forty miles per hour on the following county roads:

	<u>Road</u>	<u>From</u>	<u>To</u>
(1)	52nd Ave, S	Ahtanum Rd	Washington Ave, W
(2)	74th Ave, S	McCullough Rd	Ahtanum Rd
(3)	79th Ave, S	Ahtanum Rd	Ahtanum Rd, S
(4)	Ahtanum Rd	64th Ave, S	79th Ave, S
(5)	Ames Rd	Wenas Rd, N	Nagler Rd
(6)	Barkes Rd, N	Wapato Rd, W	End
(7)	Bowers Rd	Olson Rd	Tieton Dr
(8)	Branch Rd	470 ft E of Harrah Town Limits	Harrah Town Limits (M.P. 7.56)
(9)	Branch Rd	Harrah Town Limits (M.P. 8.03)	470 ft W of Harrah Town Limits
(10)	Chaffee Rd	Maple Grove Rd	Scoon Rd
(11)	Donald-Wapato Rd	740 ft N of Wapato City Limits	Wapato City Limits (M.P. 2.19)
(12)	Emerald Rd	Granger City Limits (M.P. 0.80)	1.10 mi W of Emerald Rd, S
(13)	Emerald Rd	Snipes Pump Rd	Alexander Rd
(14)	Gore Rd	Hexon Rd	Anderson Rd
(15)	Grandridge Rd	Mountainview Ave	Grandview City Limits (M.P. 0.96)
(16)	Gurley Rd	Yakima Valley Hwy	Liberty Rd
(17)	Harrah Rd	470 ft N of Harrah Town Limits	Harrah Town Limits (M.P. 3.50)
(18)	Harrah Rd	Harrah Town Limits (M.P. 4.12)	470 ft S of Harrah Town Limits
(19)	Hudson Rd	0.40 mi W of Liberty Rd	Liberty Rd
(20)	Hudson Rd, W	Yakima Valley Hwy	0.79 W of Yakima Valley Hwy (Zillah City Limits – M.P. 0.79)
(21)	McCullough Ln	79th Ave, S	74th Ave, S
(23)	Midvale Rd	Angle Rd	Sunnyside City Limits (M.P. 2.87)
(24)	Naches-Wenas Rd	Old Naches Hwy	1.00 mi E of Old Naches Hwy
(25)	Nagler Rd	Ames Rd	Wenas Rd, N
(26)	Olson Rd	Tieton Dr	Carvo Rd
(27)	Pleasant Hill Rd	Selah Hgts Rd	0.79 mi E of Selah Hgts Rd (City Of Selah)
(28)	Postma Rd	Birchfield Rd	Beaudry Rd
(29)	Roza Dr	Cutler Way (City of Zillah)	Yakima Valley Hwy
(30)	Roza Hill Dr	<del>58th St, S</del> Terrace Hgts Dr	End of County Maintenance
(31)	Scoon Rd	Van Belle Rd	Sunnyside Irrigation Canal (M.P. 1.67)

(32)	Selah Hgts Rd	Mapleway Rd	Selah Naches Rd
(33)	Selah Loop Rd	Gore Rd	Guinan Loop Rd
(34)	Sheller Rd	0.24 mi W of Kriner Rd	SR 241
(35)	St Hilaire Rd	0.10 mi S of Bittner Rd	Norman Rd, E
(36)	Summitview Ave	96th Ave, N (City of Yakima)	Summitview Rd/Summitview Ext Rd
(37)	Terrace Hgts Dr	0.23 mi W of Butterfield Rd	<del>33rd St, N</del> <u>Roza Hill Dr</u>
(38)	Thorp Rd	Gamache Rd.	2.41 mi W of Gamache Rd
(39)	Tieton Dr	350 ft W of 96th Ave, S (City Of Yakima)	0.12 mi W of 96th Ave, S
(40)	Weikel Rd	Naches Hgts Rd	Summitview Rd
(41)	Wenas Rd, N	SR 823	0.25 mi W of Gibson Rd
(42)	White Rd	Mieras Rd	Bittner Rd
(43)	Woodall Rd	Grandview City Limits (M.P. 0.63)	Woodworth Rd
(44)	Yakima Valley Hwy	0.13 mi NW of Lombard Loop Rd	0.50 mi E of Lombard Loop Rd

## (f) Forty five miles per hour on the following county roads:

	<u>Road</u>	<u>From</u>	<u>To</u>
(1)	Buena Rd	0.15 mi S of Yakima Valley Hwy	I-82
(2)	Carlson Rd	Occidental Rd	Gilbert Rd
(3)	Carpenter Rd	Beam Rd	Liberty Rd, N
(4)	Liberty Rd, N	Carpenter Rd	Zillah Dr, E
(5)	Mize Rd	Orchard Ave	Tieton Dr
(6)	Mize Rd, N	Orchard Ave	Marble Rd
(7)	Summitview Ext Rd	Mize Rd, N	Summitview Rd
(8)	White Swan Rd, W	0.10 mi W of Signal Peak Rd	0.07 mi W of Wesley Rd
(9)	Wide Hollow Rd	0.25 mi W of 80th Ave	Dazet Rd
(10)	Wide Hollow Rd	Cottonwood Canyon Rd	Stone Rd
(11)	Yakima Valley Hwy	540 ft W of Sunnyside City Limits	Sunnyside City Limits (M.P. 26.91)
(12)	Yakima Valley Hwy	Sunnyside City Limits (M.P. 30.29)	540 ft E of Sunnyside City Limits

## (g) Fifty miles per hour on the following county roads:

	<u>Road</u>	<u>From</u>	<u>To</u>
(1)	Fort Simcoe Rd	Hawk Rd	State Park Entrance (M.P. 4.70)
(2)	Boundary Rd	Looney Rd	Sklow Rd
(3)	Hawk Rd	White Swan Rd, W	Fort Simcoe Rd
(4)	Konnowac Pass Rd	Konnowac Pass "Y" Rd	800 ft N of Yakima Valley Hwy
(5)	Larue Rd	Lateral B Rd	Harrah Rd
(6)	Mountainview Rd	Old Prosser Rd	County Line Rd, S
(7)	Naches Rd, S	Naches-Tieton Rd	Lewis Rd
(8)	Naches-Tieton Rd	Cowiche Rd, N	Naches Rd, S
(9)	Slavin Rd	Ahtanum Rd	Cottonwood Canyon Rd
(10)	Summitview Rd	Summitview Ave/Summitview Ext Rd	0.07 mi S of Elliot Rd
(11)	Summitview Rd	0.20 mi NW of Cowiche Rd, N	Hatton Rd
(12)	Tieton Dr	0.12 mi W of 96th Ave, S	0.11 mi W of Stone Rd
(13)	Zier Rd	Moore Rd	Stein Rd

## (h) Fifty five miles per hour on the following county roads:

	<u>Road</u>	<u>From</u>	<u>To</u>
(1)	Curtis St	0.01 mi S of Elm Ave	Fort Rd
(2)	Donald-Wapato Rd	I-82	740 ft N of Wapato City Limits
(3)	Fort Rd	Robbins Rd	0.30 mi E of McKinley Rd, S
(4)	Fort Rd	0.32 mi W of McKinley Rd, S	Curtis St
(7)	Lateral A Rd	SR 97	Fort Rd
(9)	Yakima Valley Hwy	I-82	0.13 mi NW of Lombard Loop Rd
(10)	Yakima Valley Hwy	0.50 mi E of Lombard Loop Rd	0.05 mi S of Division Rd. (County Limits)
(11)	Yakima Valley Hwy	Barker Rd	Granger City Limits (M.P. 19.10)
(12)	Yakima Valley Hwy	Granger City Limits (M.P. 19.32)	540 ft W of Sunnyside City Limits
(13)	Yakima Valley Hwy	540 ft E of Sunnyside City Limits	0.50 mi W of Grandview City Limits

## (i) No person shall operate a vehicle at a speed in excess of fifty miles per hour on any county road not specifically identified in this ordinance, as provided in RCW 46.61.400.

- (j) No person shall operate a vehicle at a speed in excess of twenty-five miles per hour upon any county road designated by resolution of the County Commissioners as open to snowmobile traffic concurrently with motor vehicles.
- (k) No person shall operate a vehicle at a speed in excess of twenty miles per hour upon the following county roads when flagged or flashing during school hours:

	<u>Road</u>	<u>From</u>	<u>To</u>
(1)	41st St, N	Nola Loop Rd	120 ft N of Commonwealth Dr
(2)	Beaudry Rd	730 ft S of Mieras Rd	640 ft N of School Rd
(3)	Maple Ave	350 ft W of Maple Ct	320 ft N of Maple Ct
(4)	Roza Hill Dr	Terrace Hgts Dr	Panorama Dr
(5)	Signal Peak Rd	850 ft N of Fort Ext Rd	180 ft S of Walnut Ave
(6)	Summitview Rd	530 ft N of Cowiche City Rd	240 ft S of Cowiche Rd, N
(7)	Terrace Hgts Dr	40th St, S	Roza Hill Dr
(8)	Wiley Rd, S	90 ft S of Gilbert Rd	690 ft S of Gilbert Rd


SECTION 2. In the event that any section, or part of this Ordinance shall be declared invalid such holding shall not be construed as affecting the validity of any other part of this Ordinance.


SECTION 3. A new section is hereby added to the Yakima County Code which shall be designated Section 9.36.035 and provides as follows:

The Board of County Commissioners of Yakima County may by resolution provide for the temporary alteration of speed limits during road construction projects, which temporary alterations shall have the same effect as if they were included in section 9.36.032 of this chapter.

SECTION 4. This Ordinance shall become effective midnight on, **June 1<sup>st</sup>, 2015.**


ADOPTED by the Board of County Commissioners of Yakima County, Washington, the **26<sup>th</sup>** day of **May, 2015.**



  
 \_\_\_\_\_  
 J. Rana Elliott, Chairman

  
 \_\_\_\_\_  
 Michael D. Leita, Commissioner

  
 \_\_\_\_\_  
 Attest: Tiera L. Girard  
 Clerk of the Board

  
 \_\_\_\_\_  
 Kevin J. Bouchey, Commissioner  
 Constituting the Board of County Commissioners  
 for Yakima County, Washington